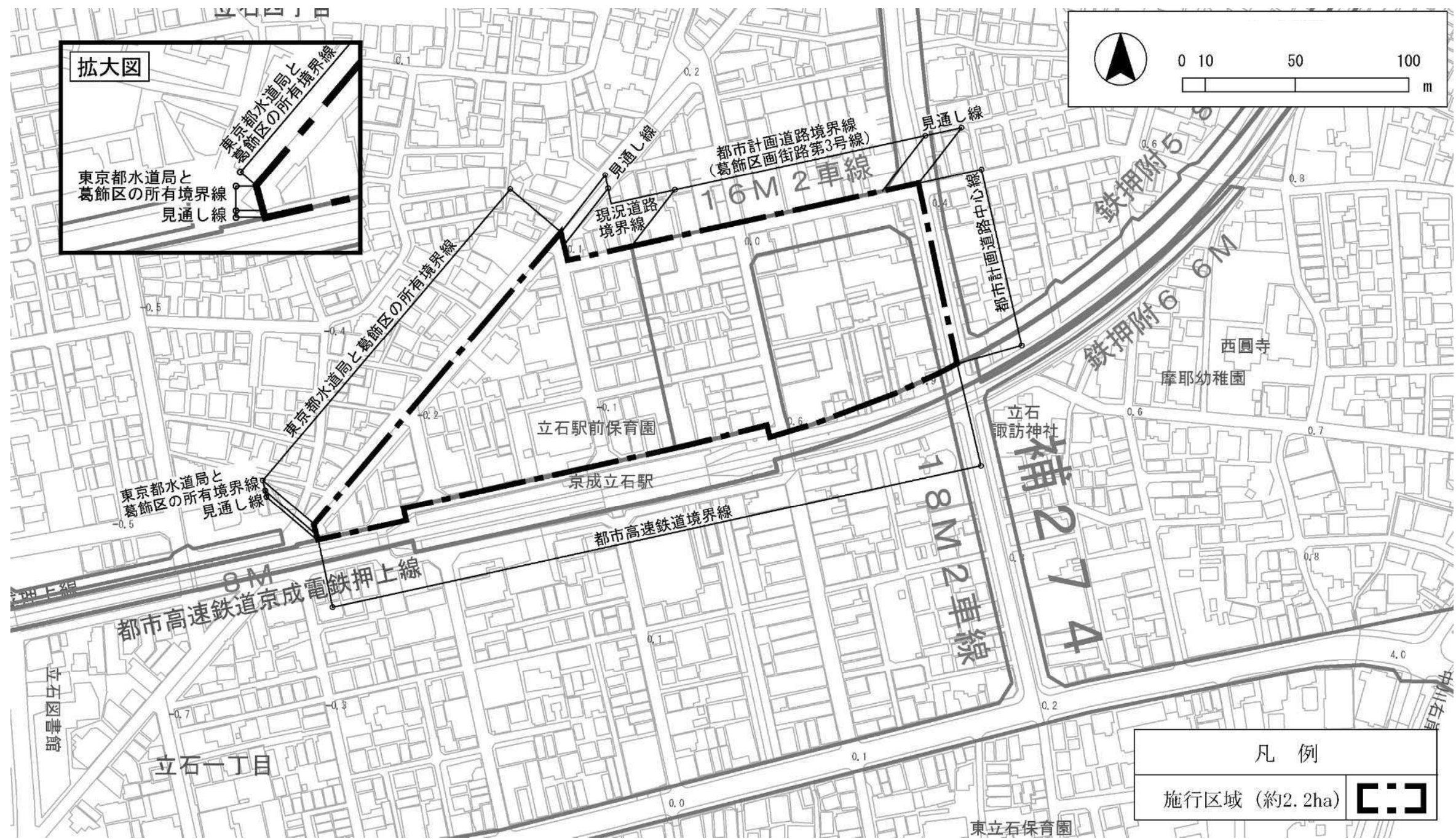
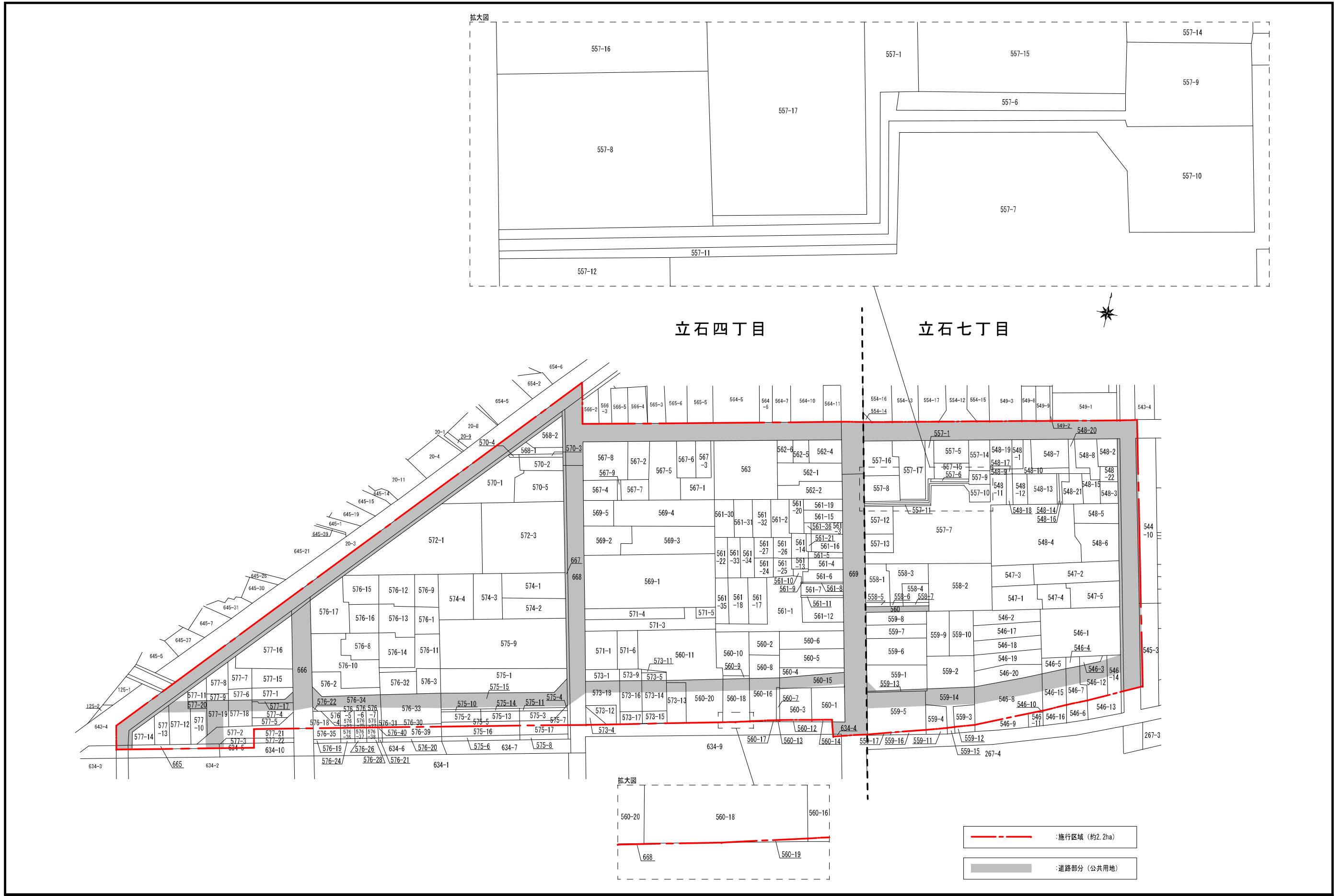


凡例	
施行区域(約2.2ha)	
都市計画道路(整備完了)	
都市計画道路(事業中)	



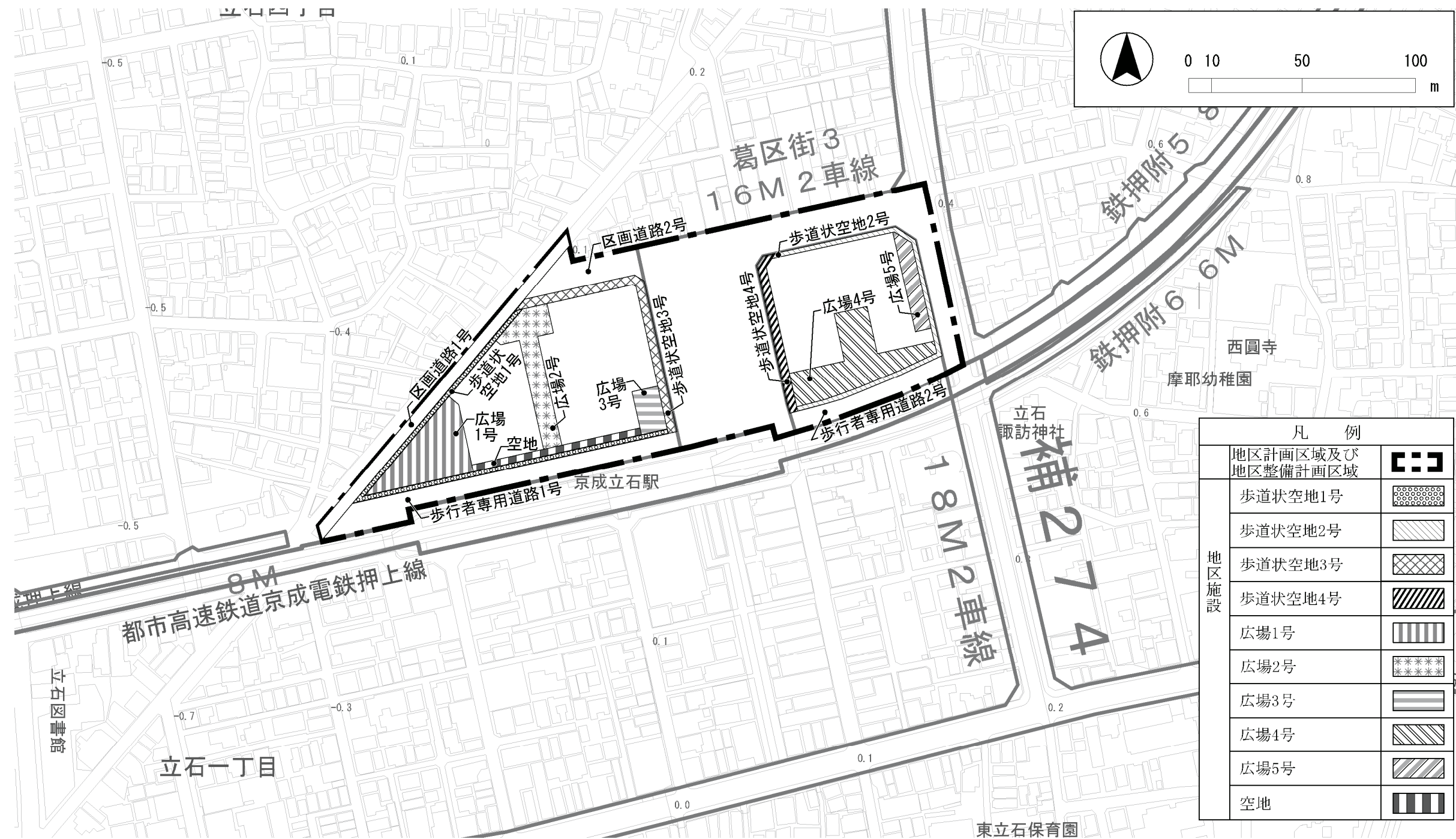
添付書類 (2) 施行地区の区域図 施行地区区域図①

1:2000

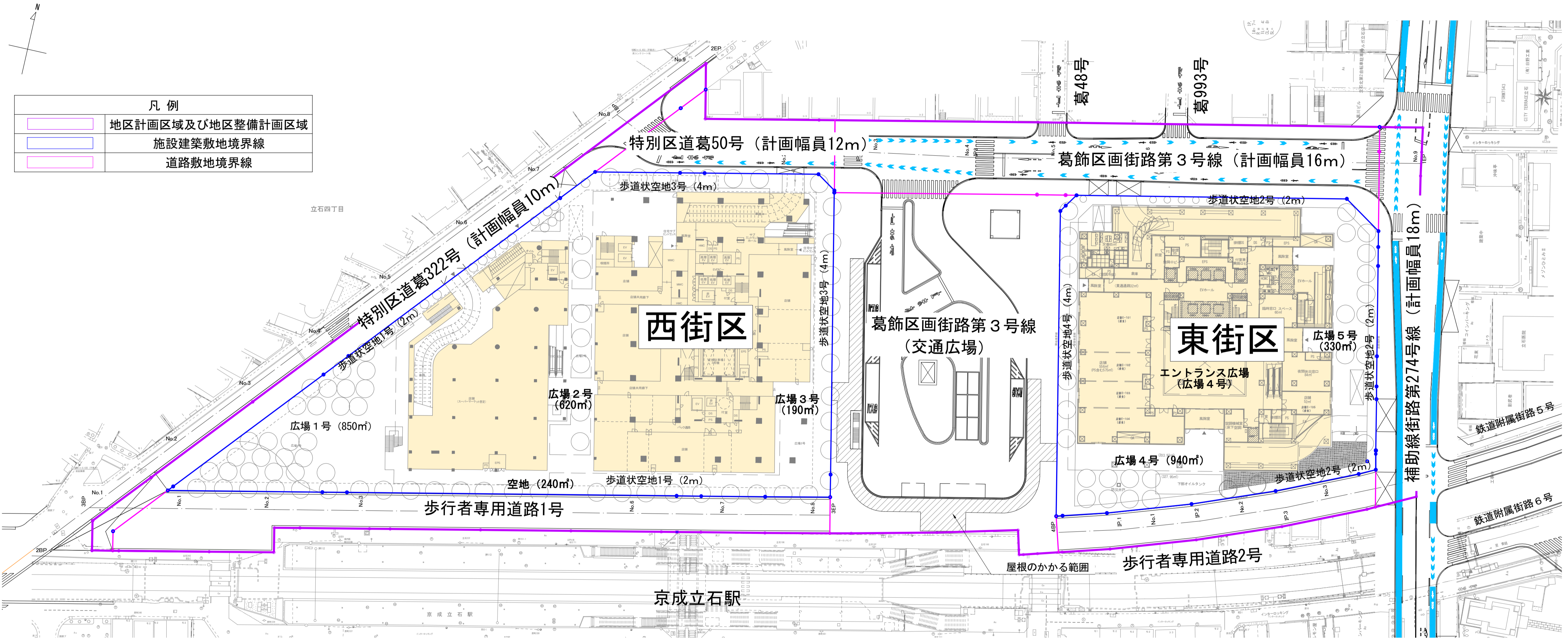


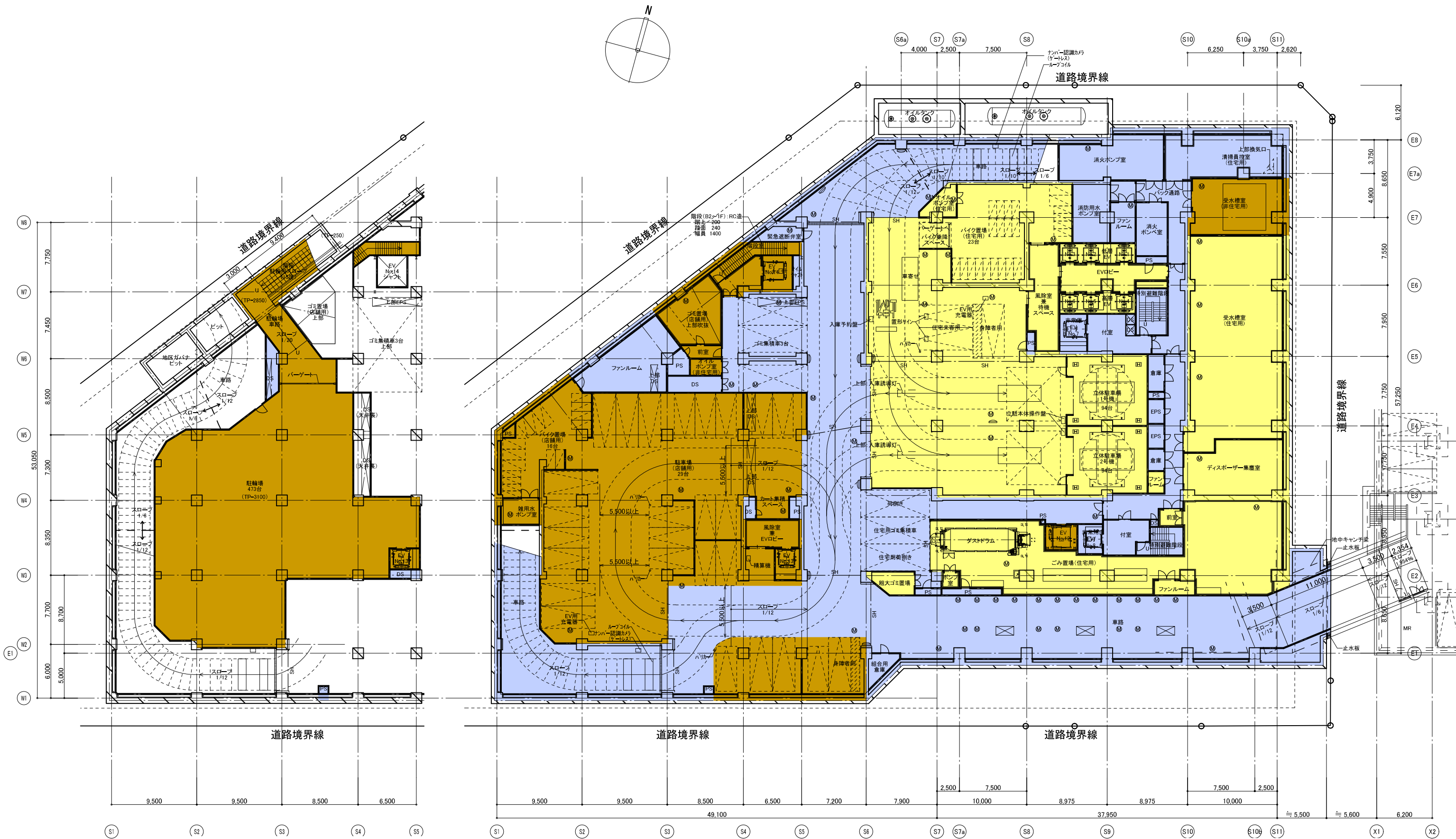
添付書類 (2) 施行地区の区域図 施行地区区域図②

1:1000



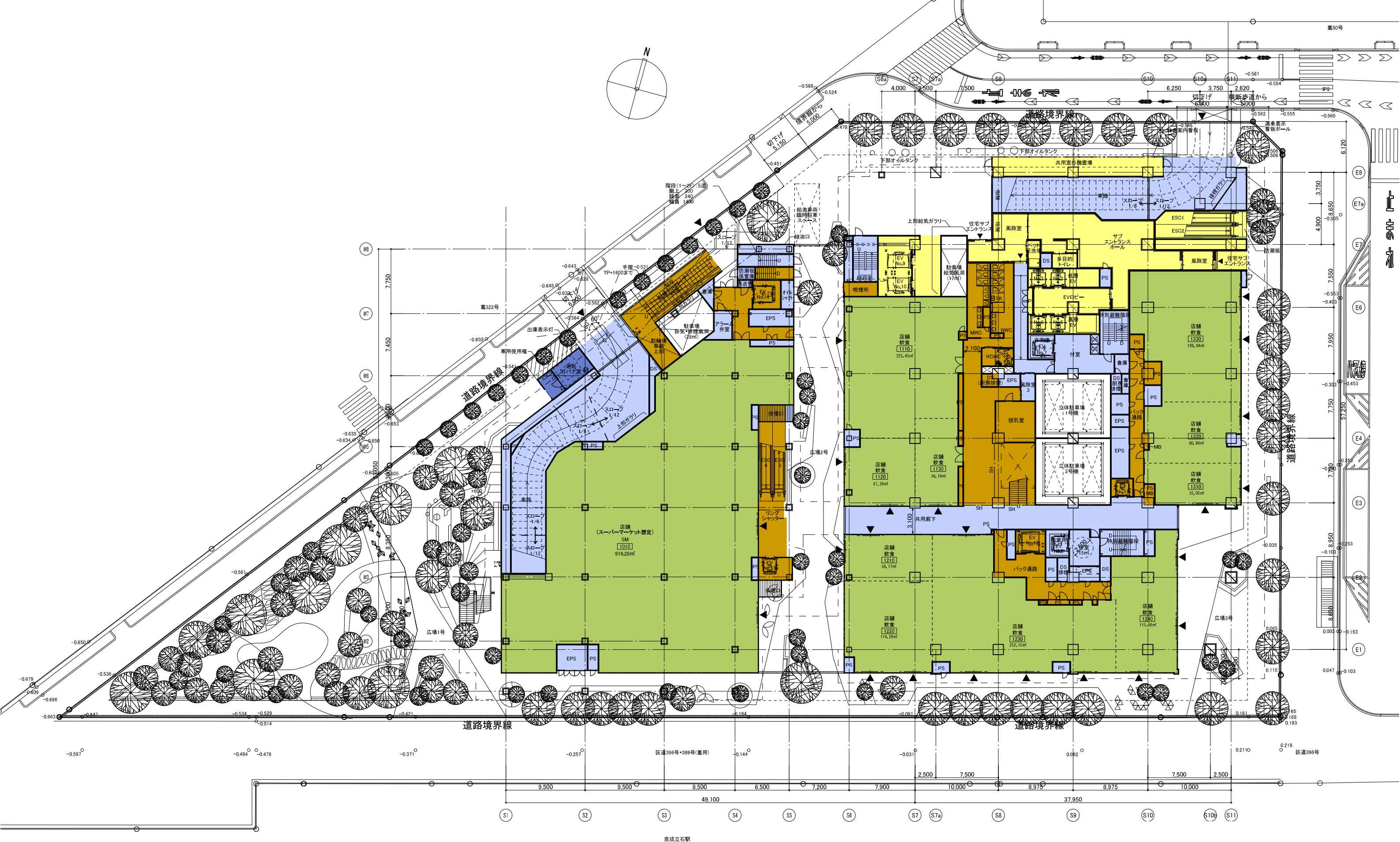
凡 例	
地区計画区域及び地区整備計画区域	
歩道状空地1号	
歩道状空地2号	
歩道状空地3号	
歩道状空地4号	
広場1号	
広場2号	
広場3号	
広場4号	
広場5号	
空地	



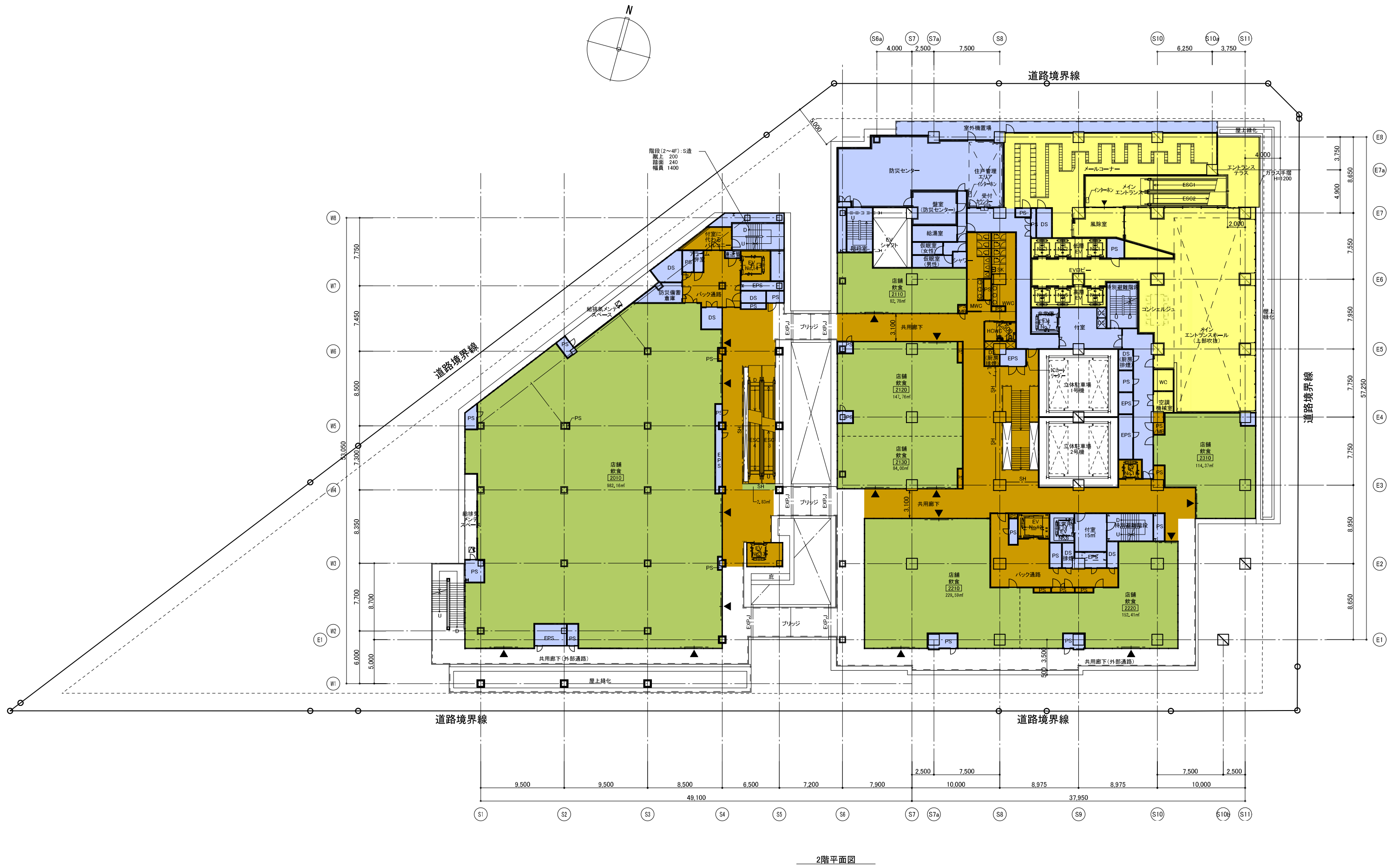


地下1階平面図

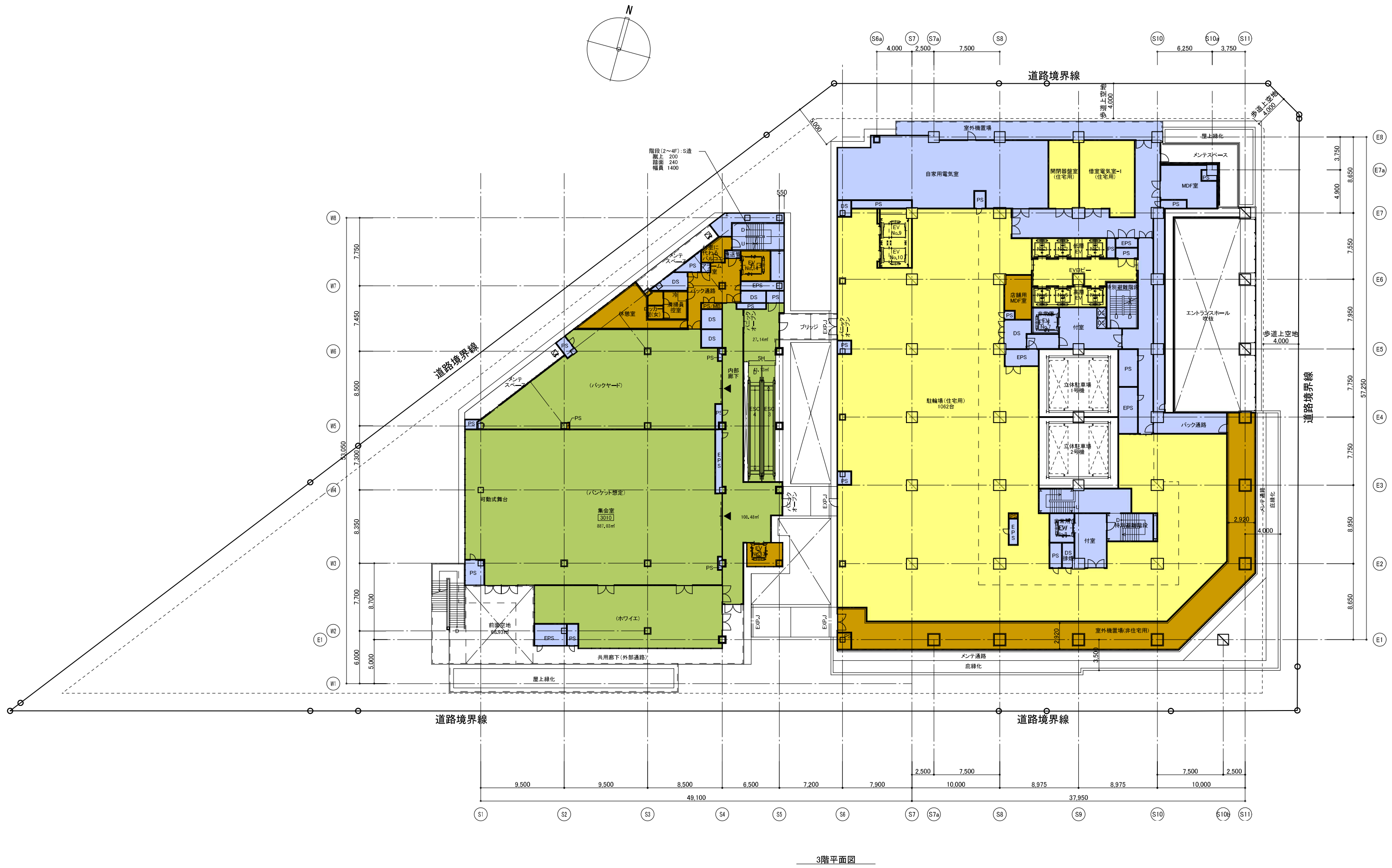
地下2階平面図

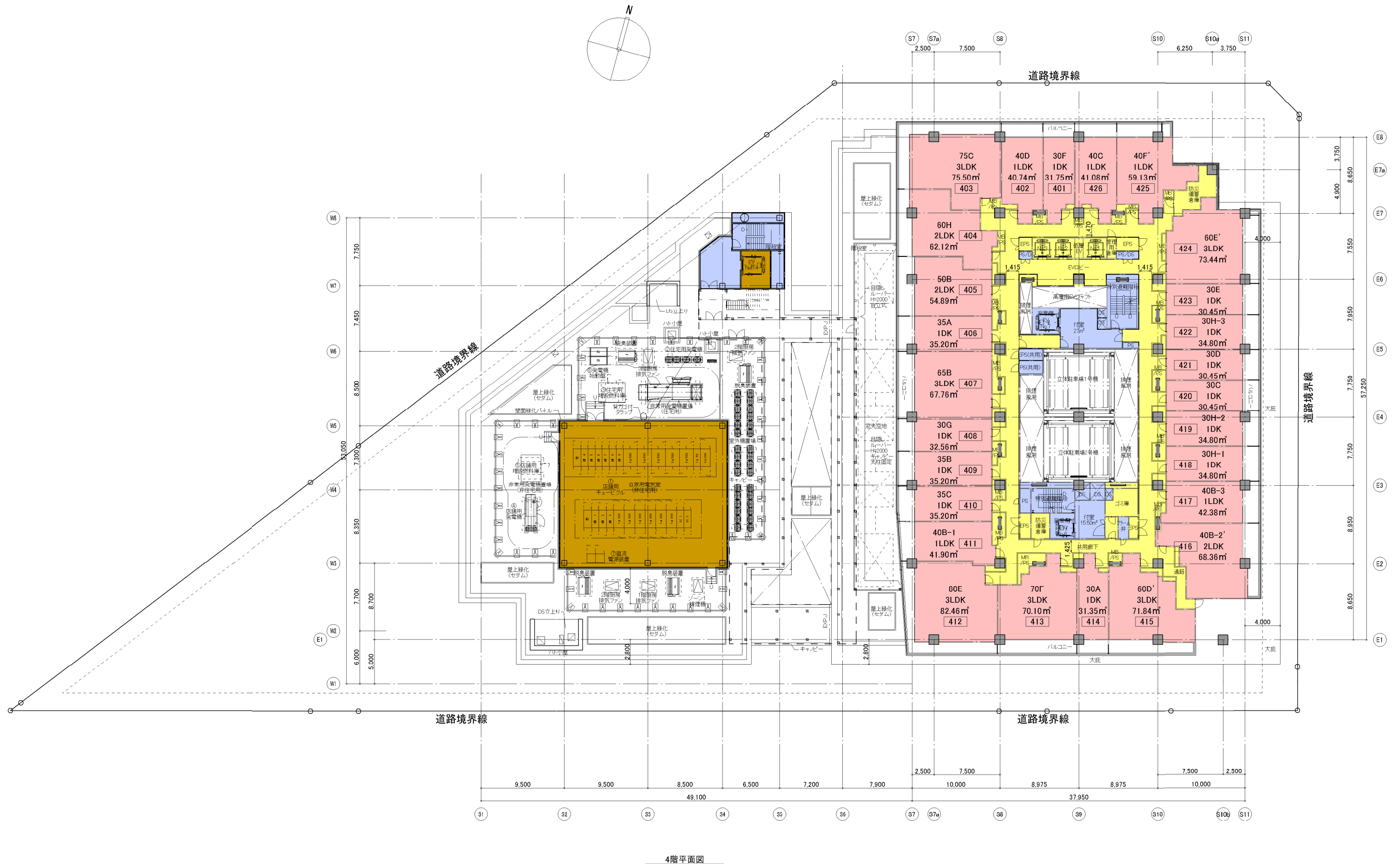


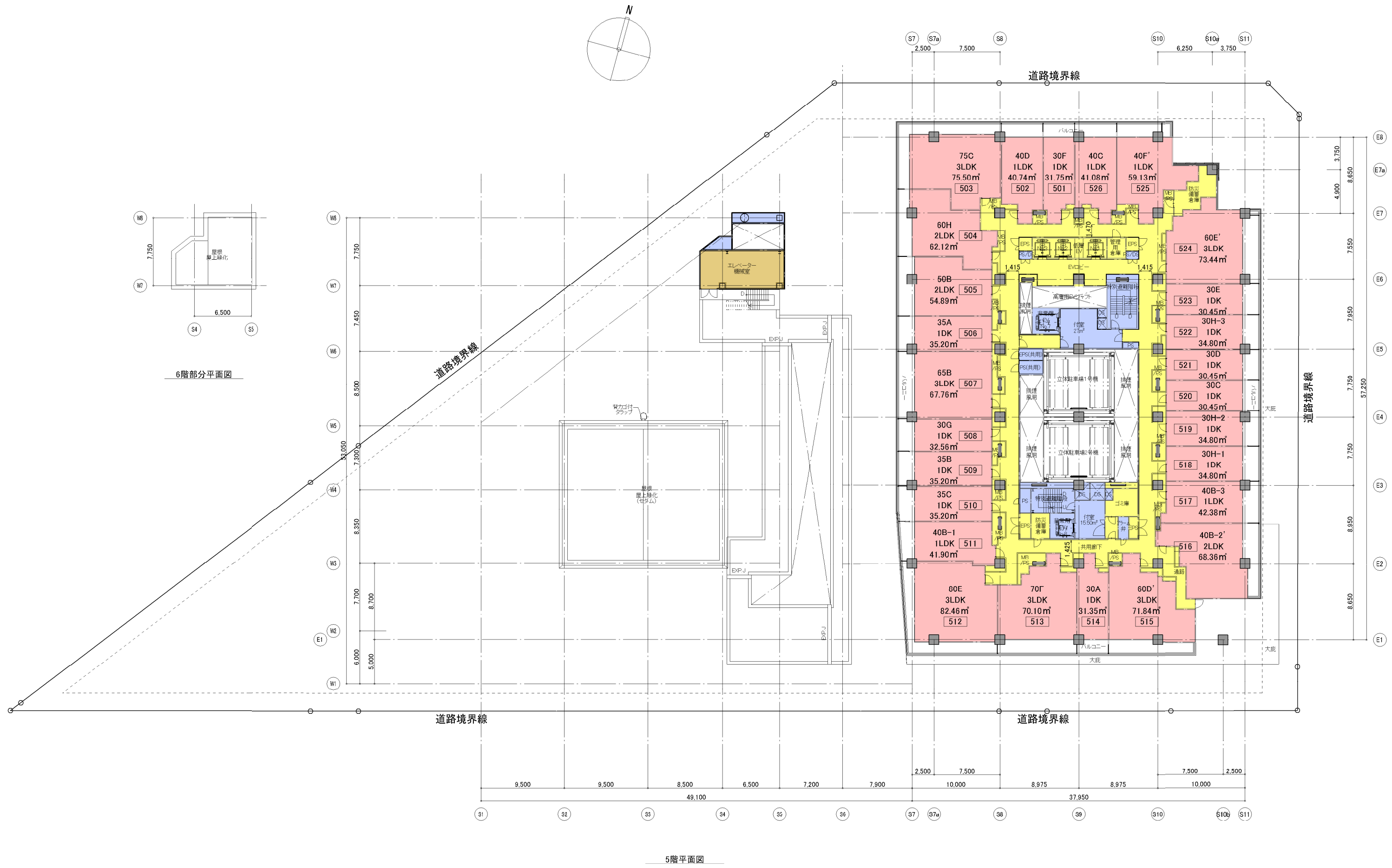
添付書類 (4) 設計図 施設建築物 西街区平面図 (1階) 1 : 400

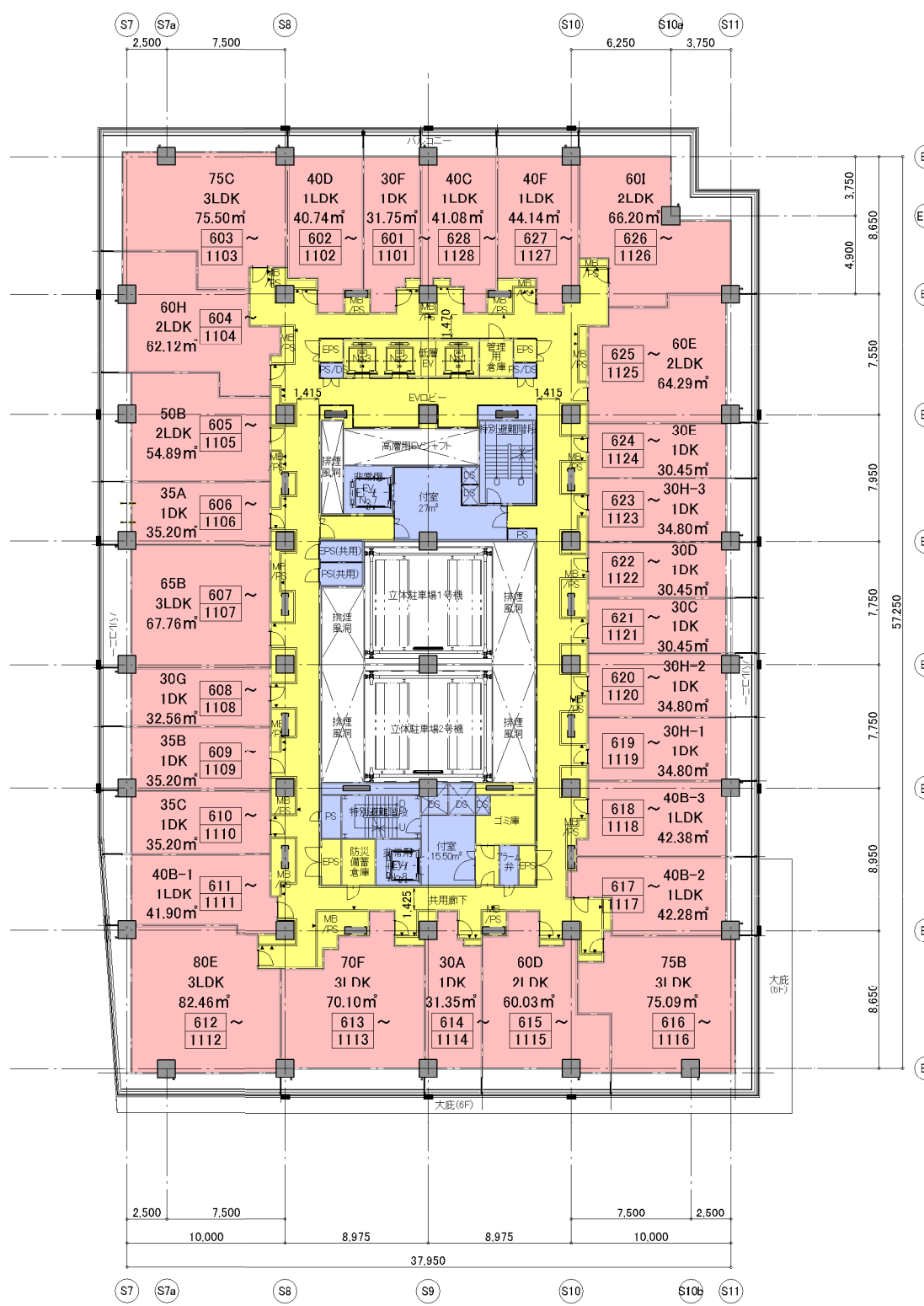
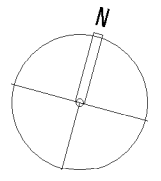




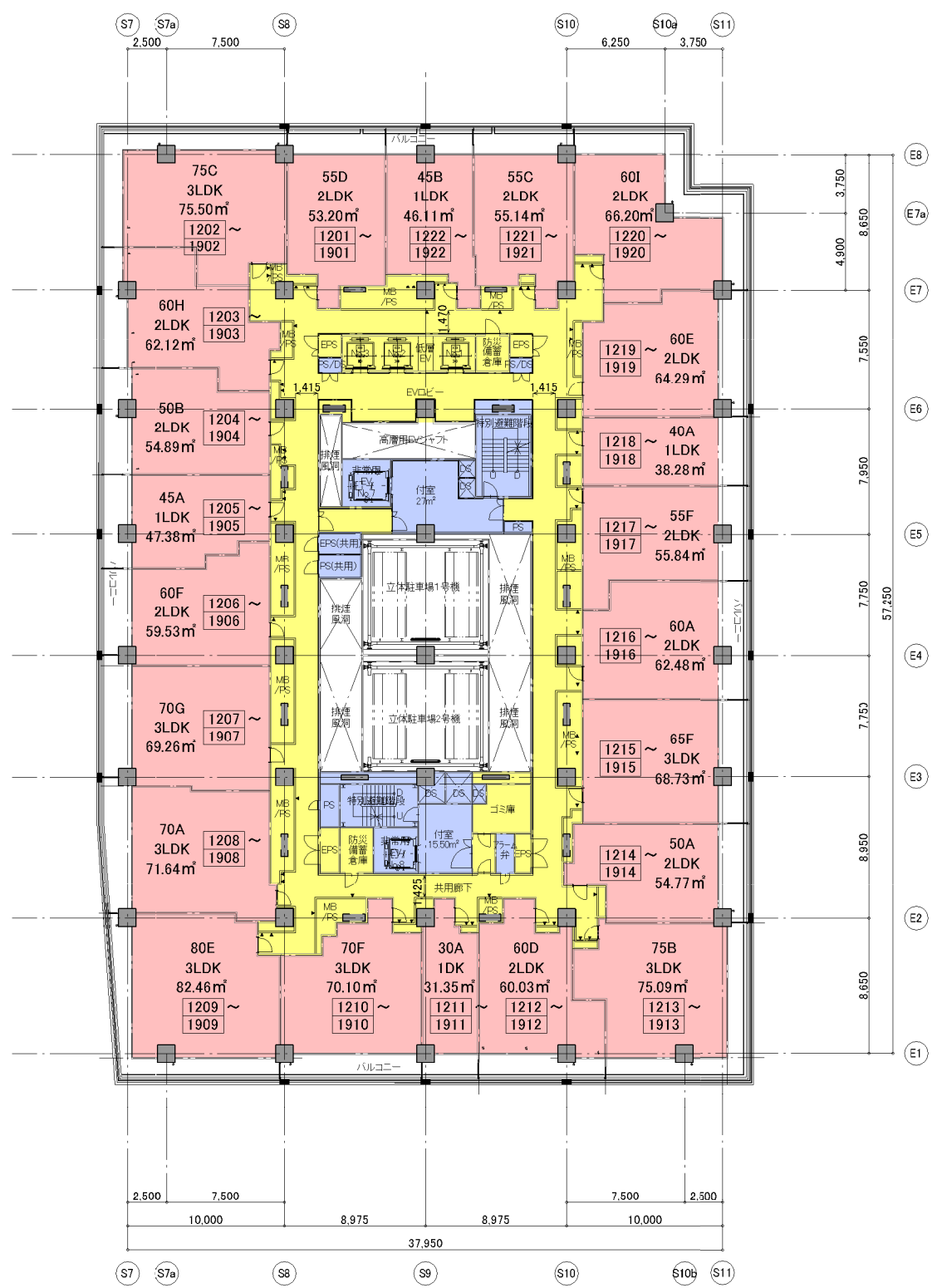




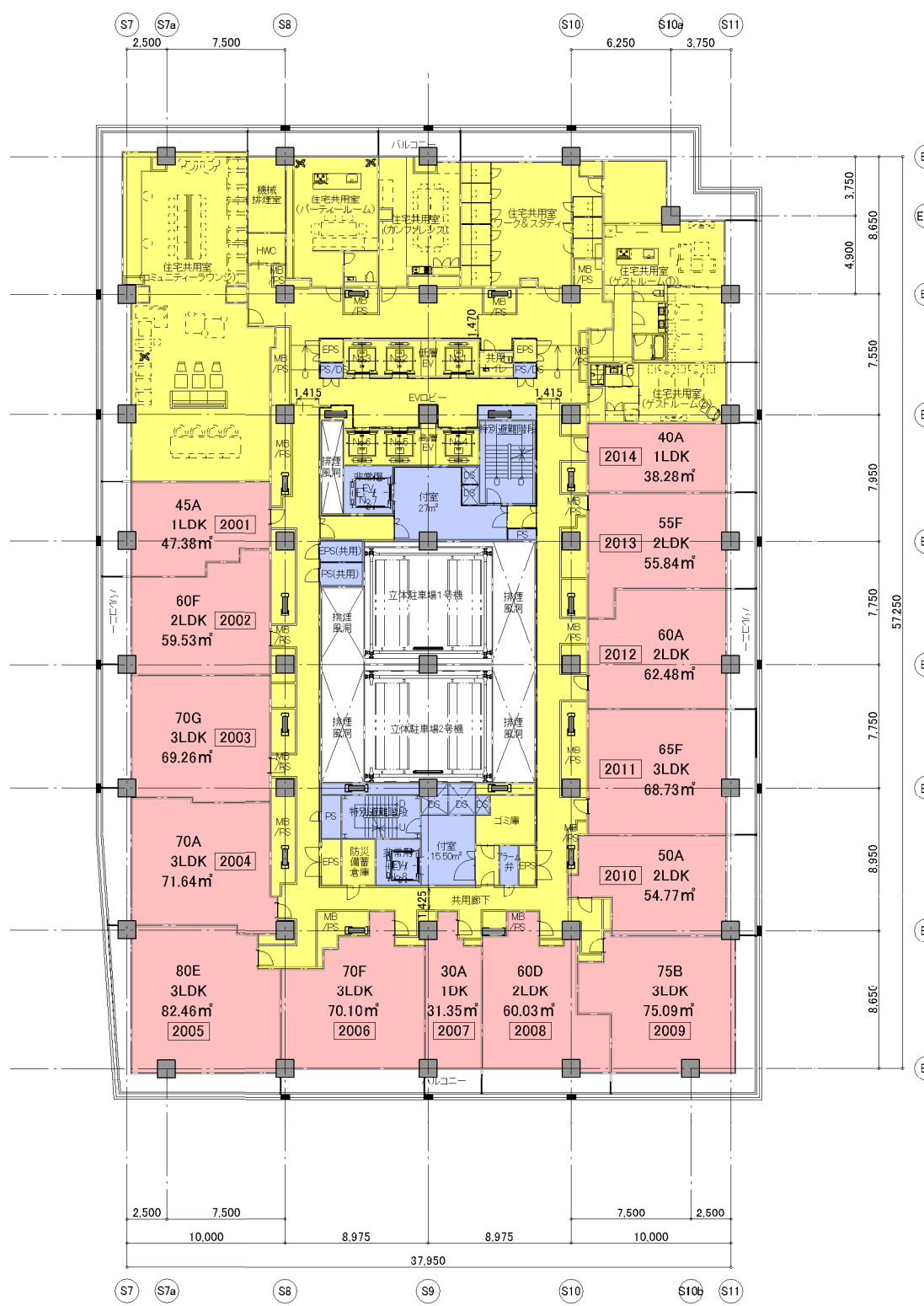
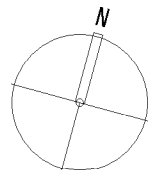




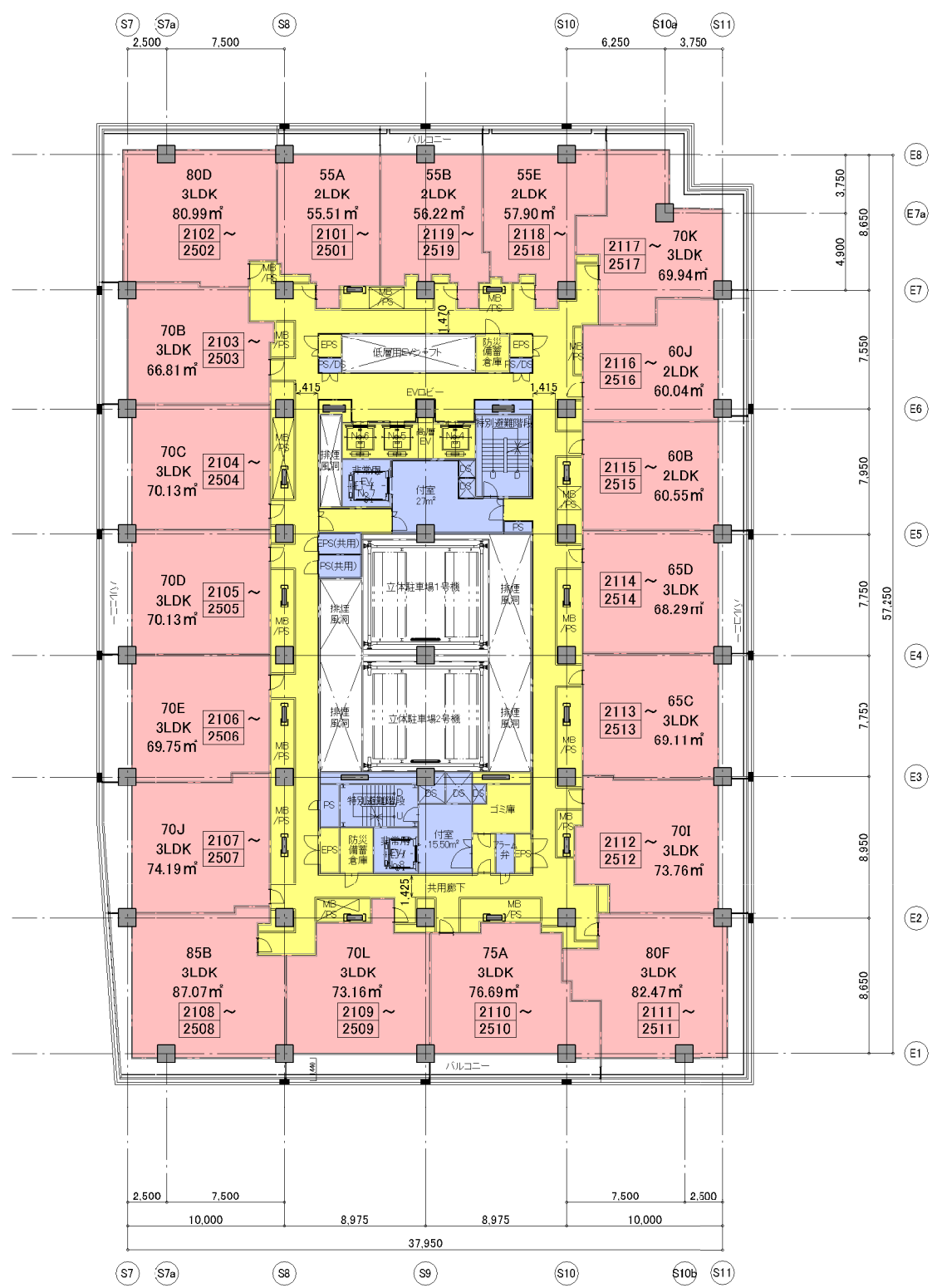
6~11階平面図



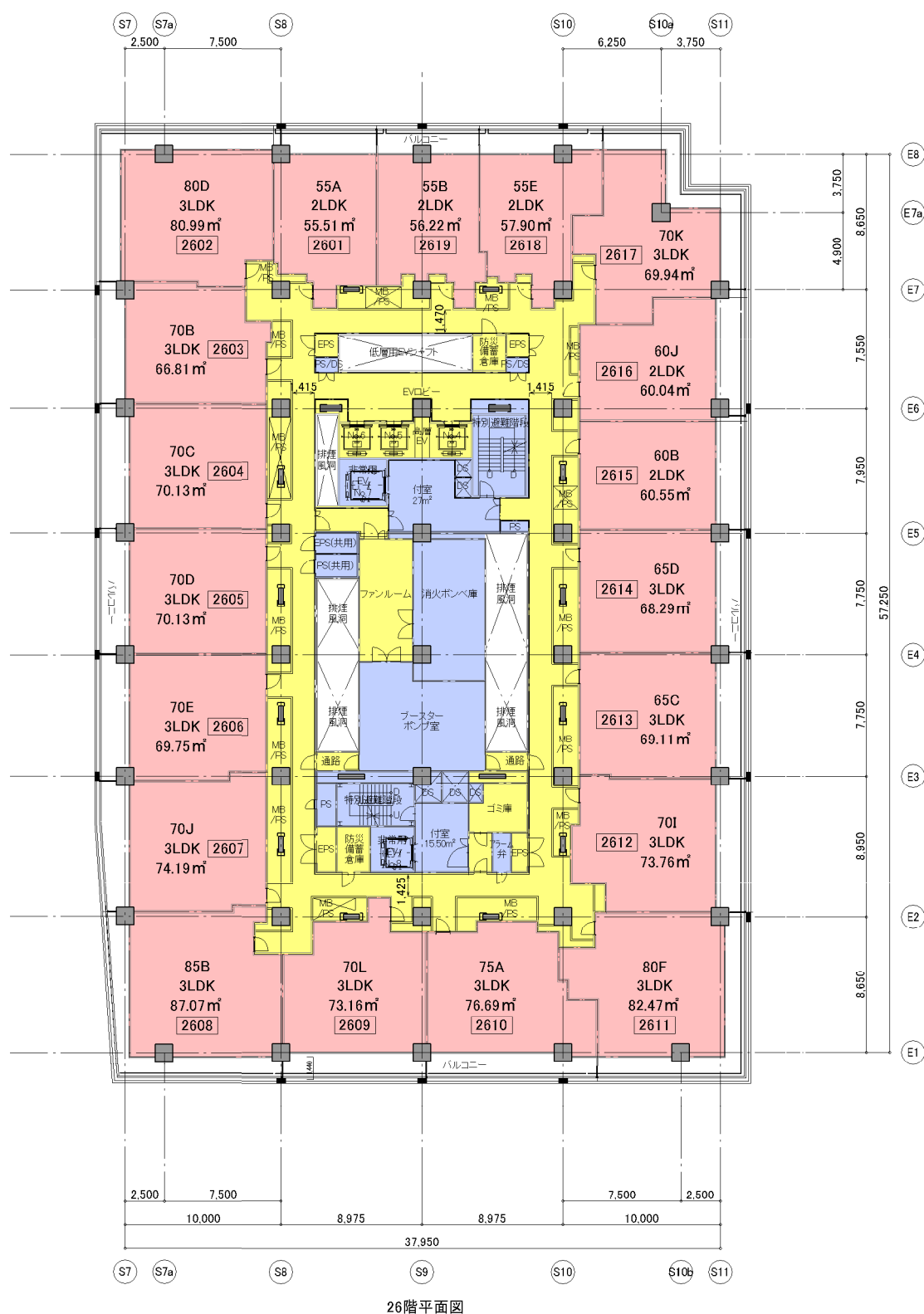
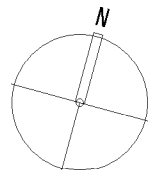
12~19階平面図

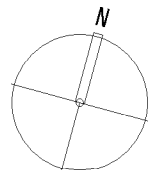


20階平面図



21~25階平面図

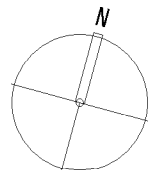




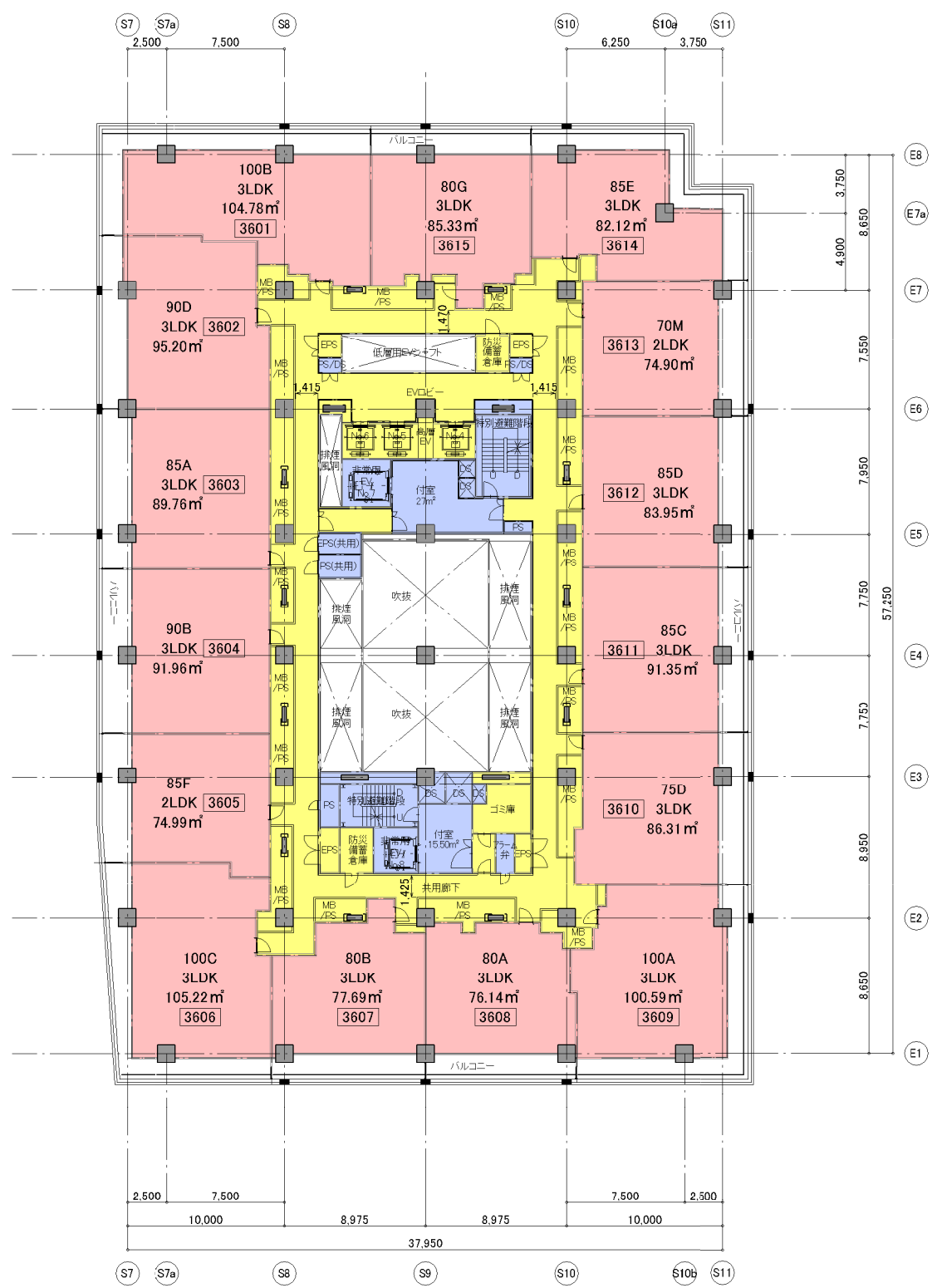
28階平面図



29階平面図

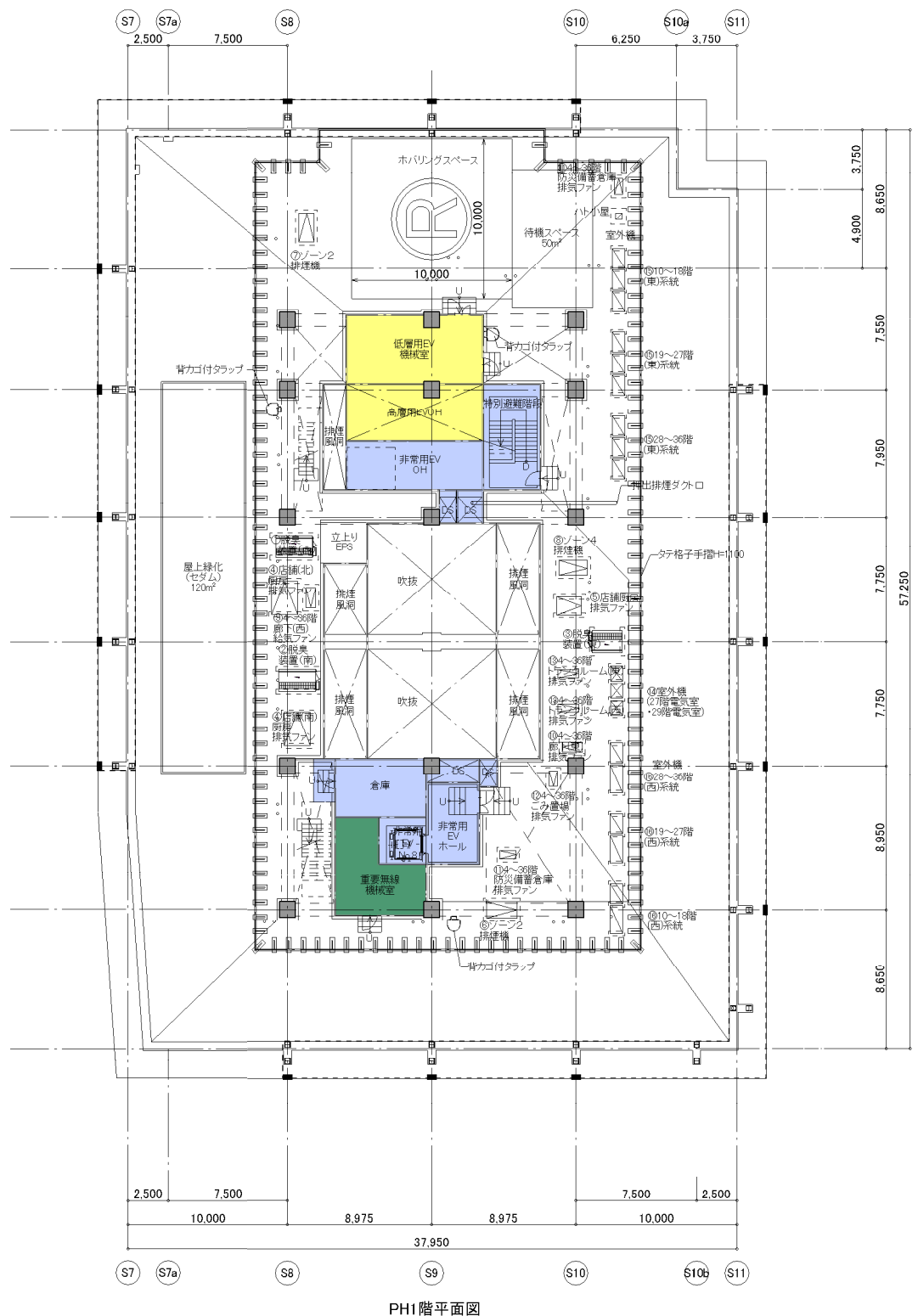
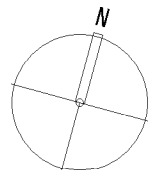


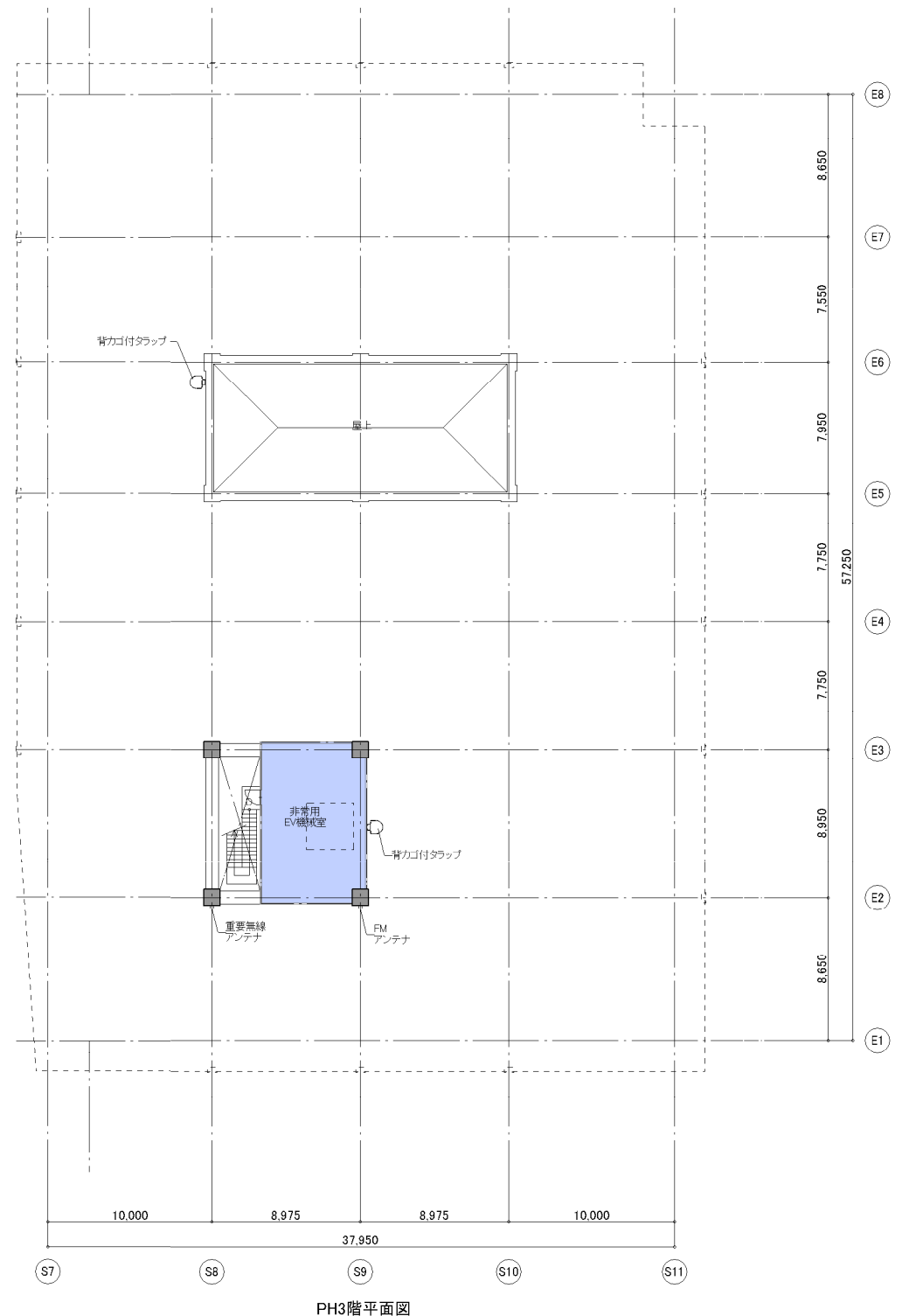
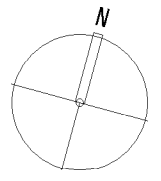
30~35階平面図



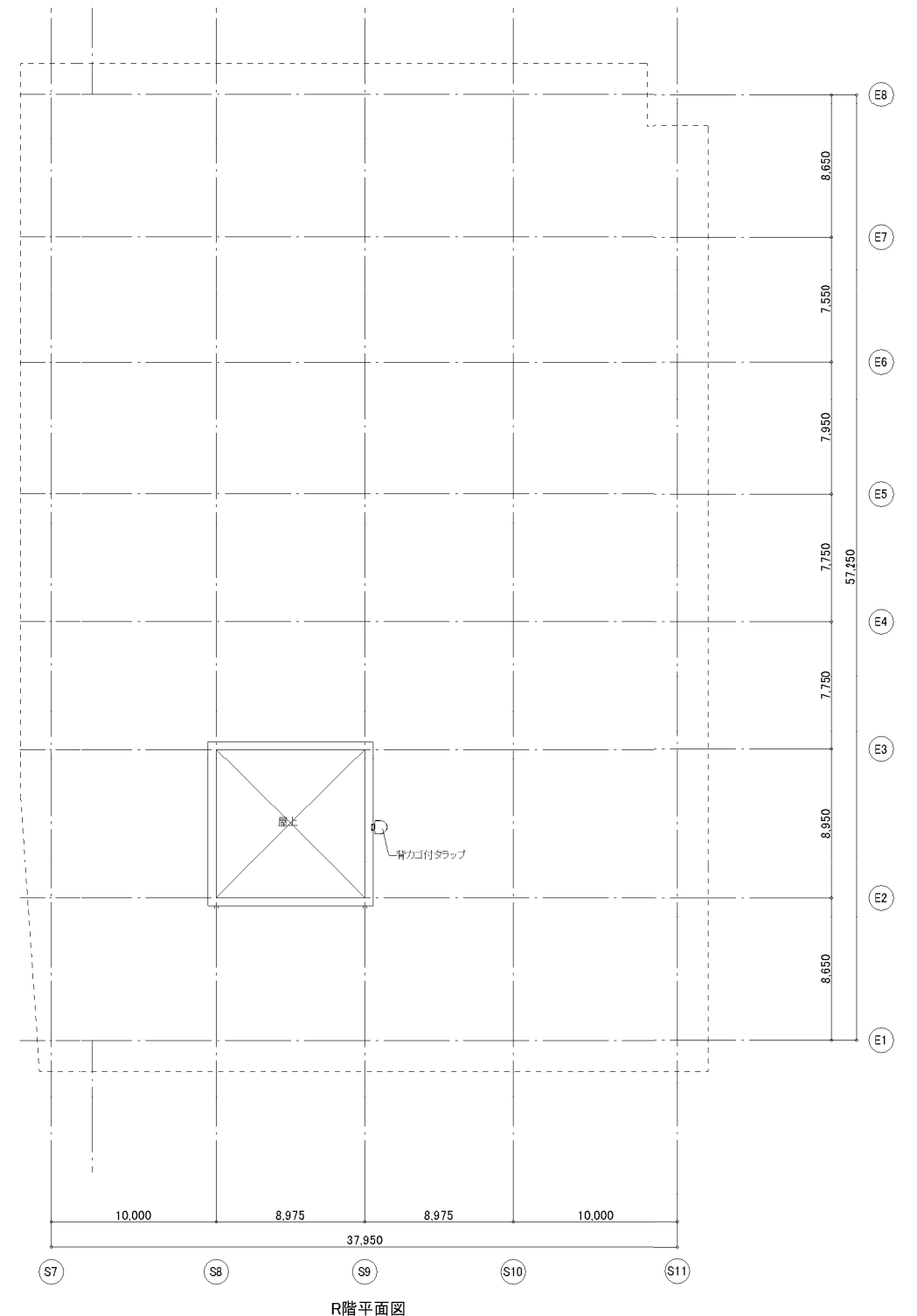
36階平面図



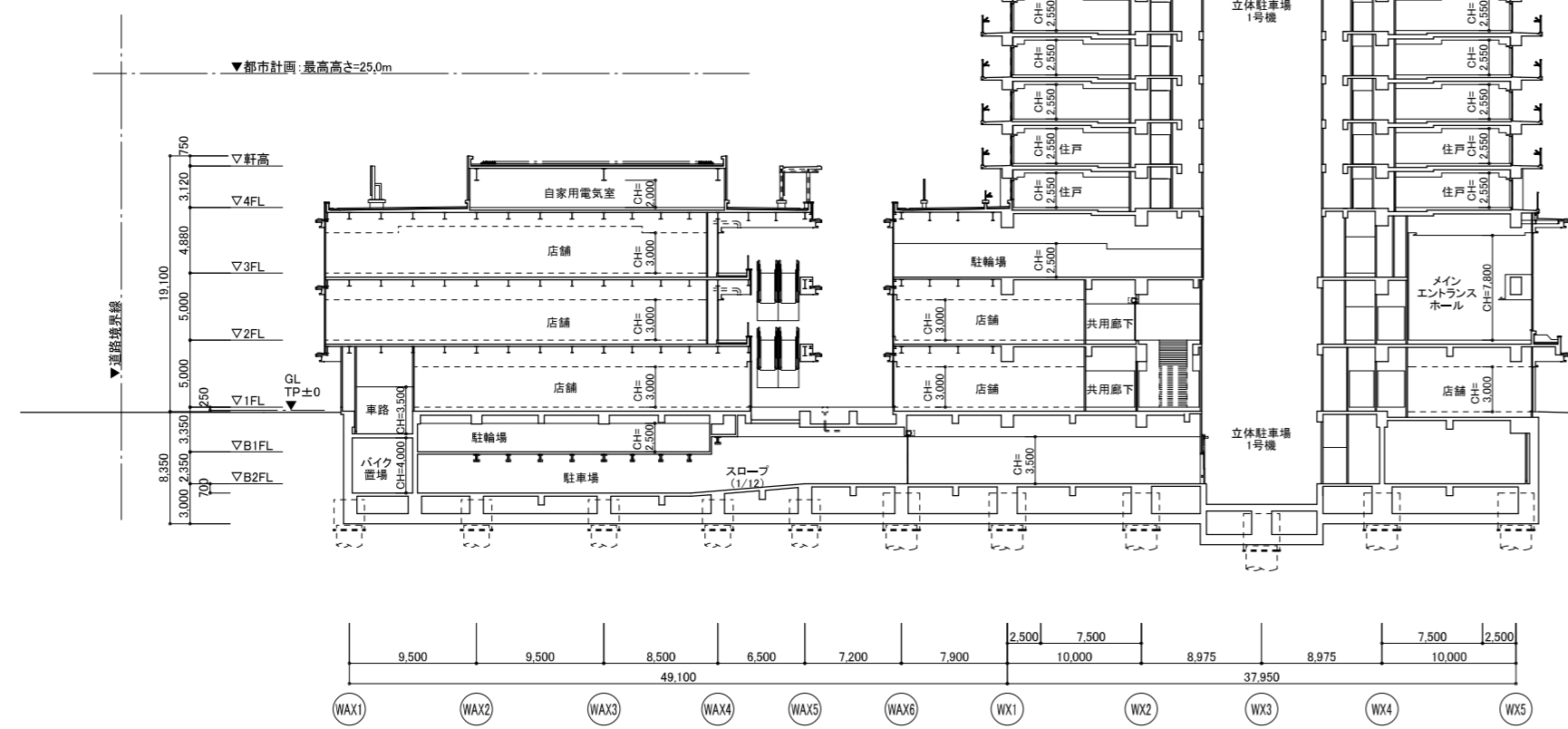
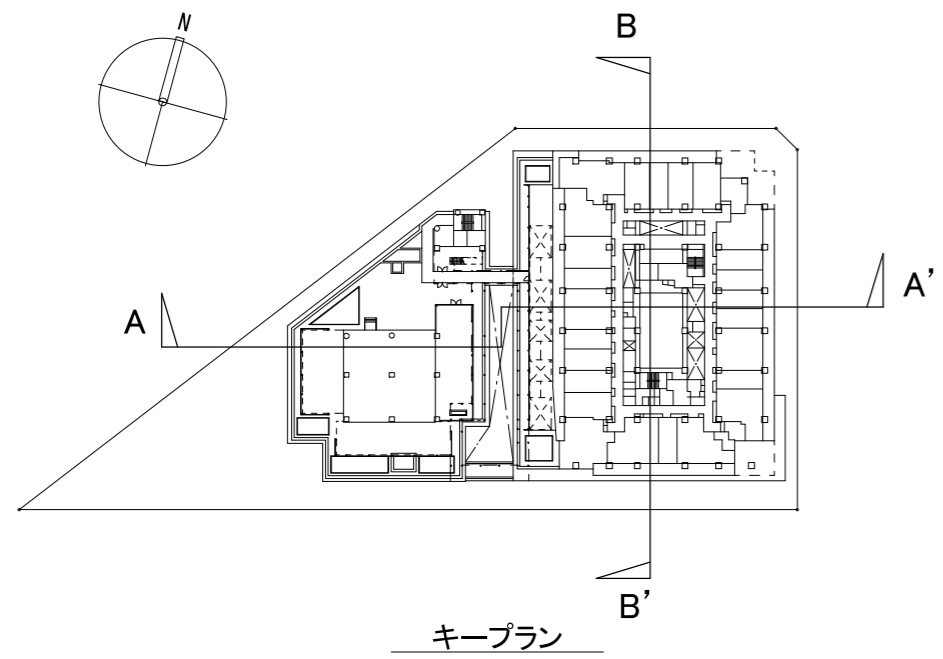




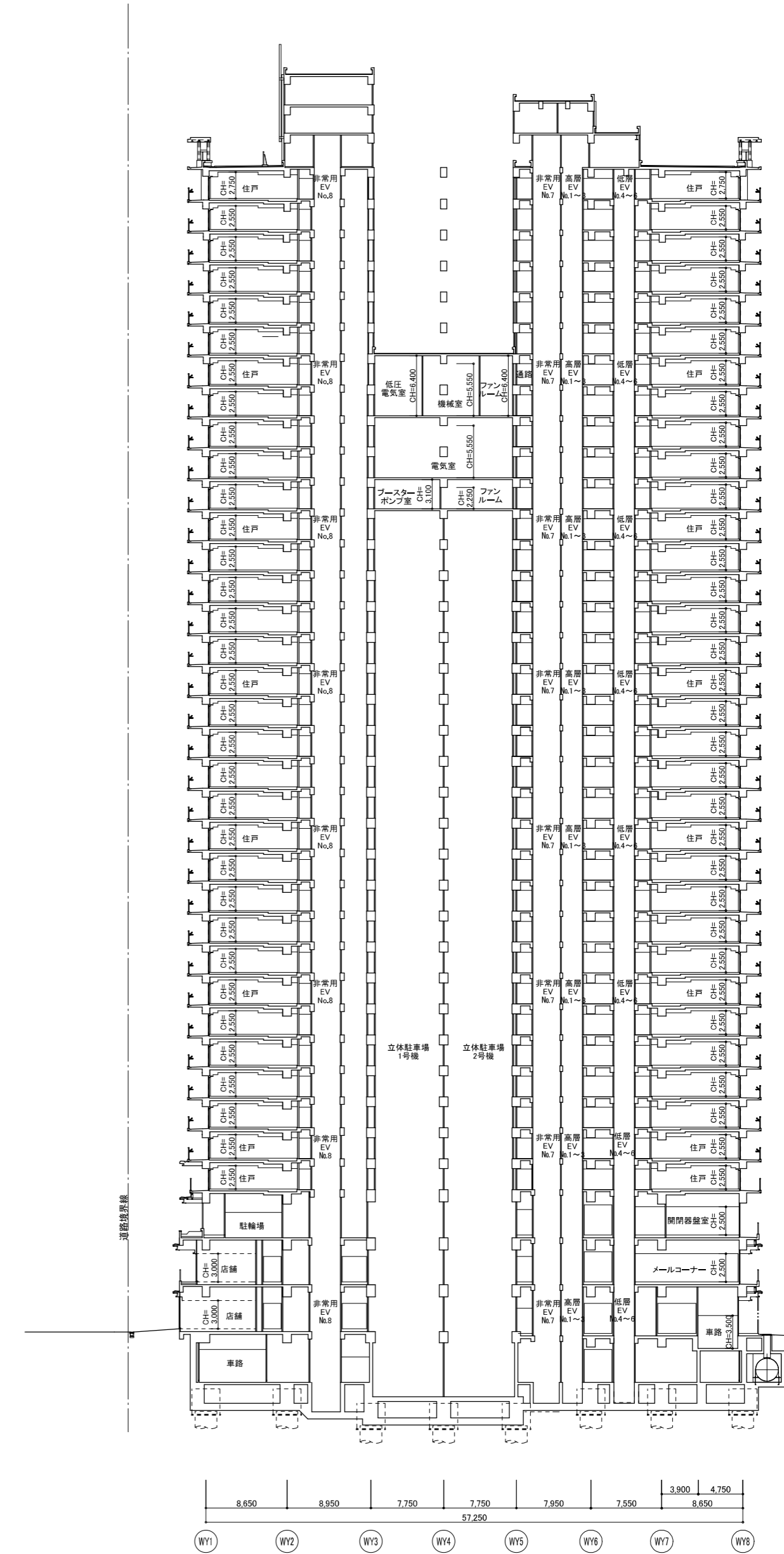
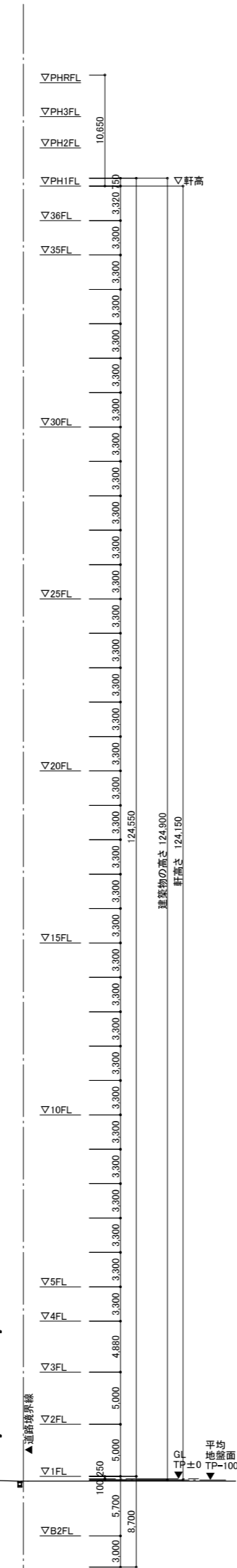
PH3階平面図



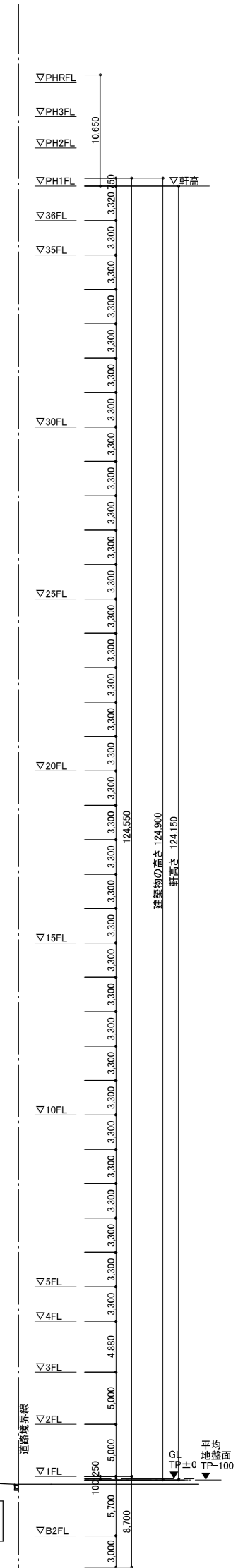
R階平面図



A-A'断面図

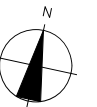


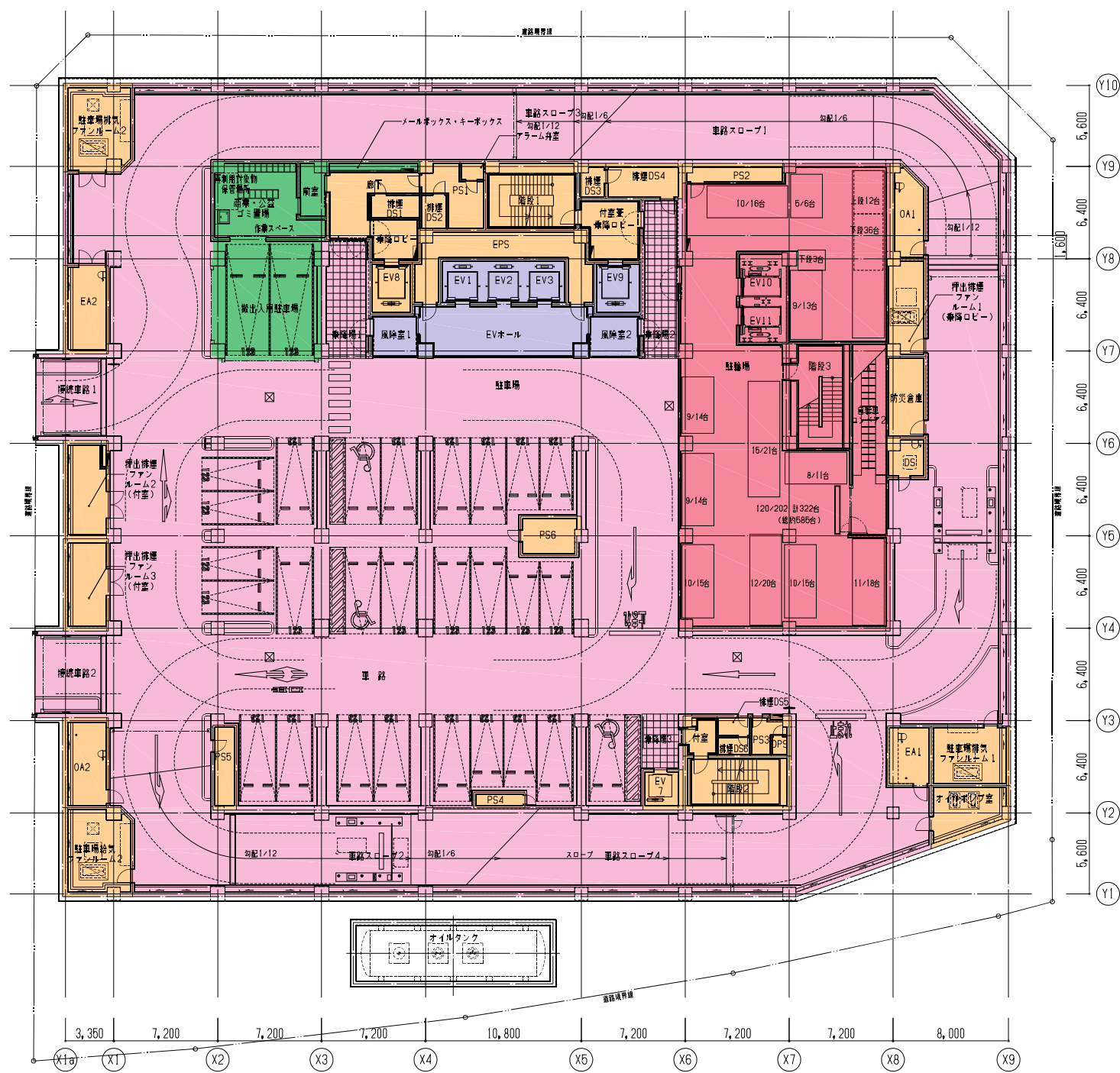
B-B'断面図



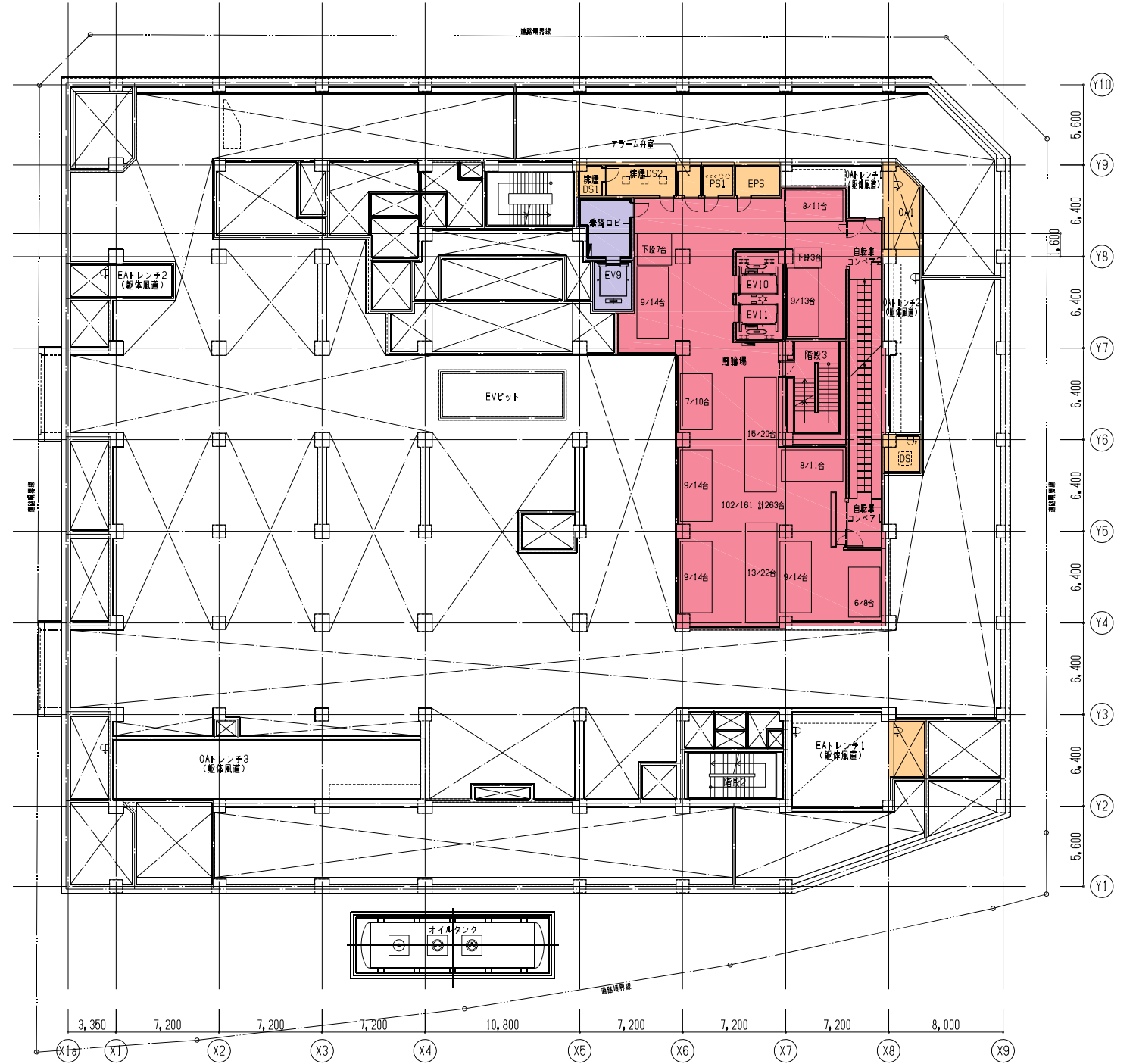


地下3階平面図

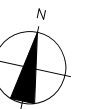


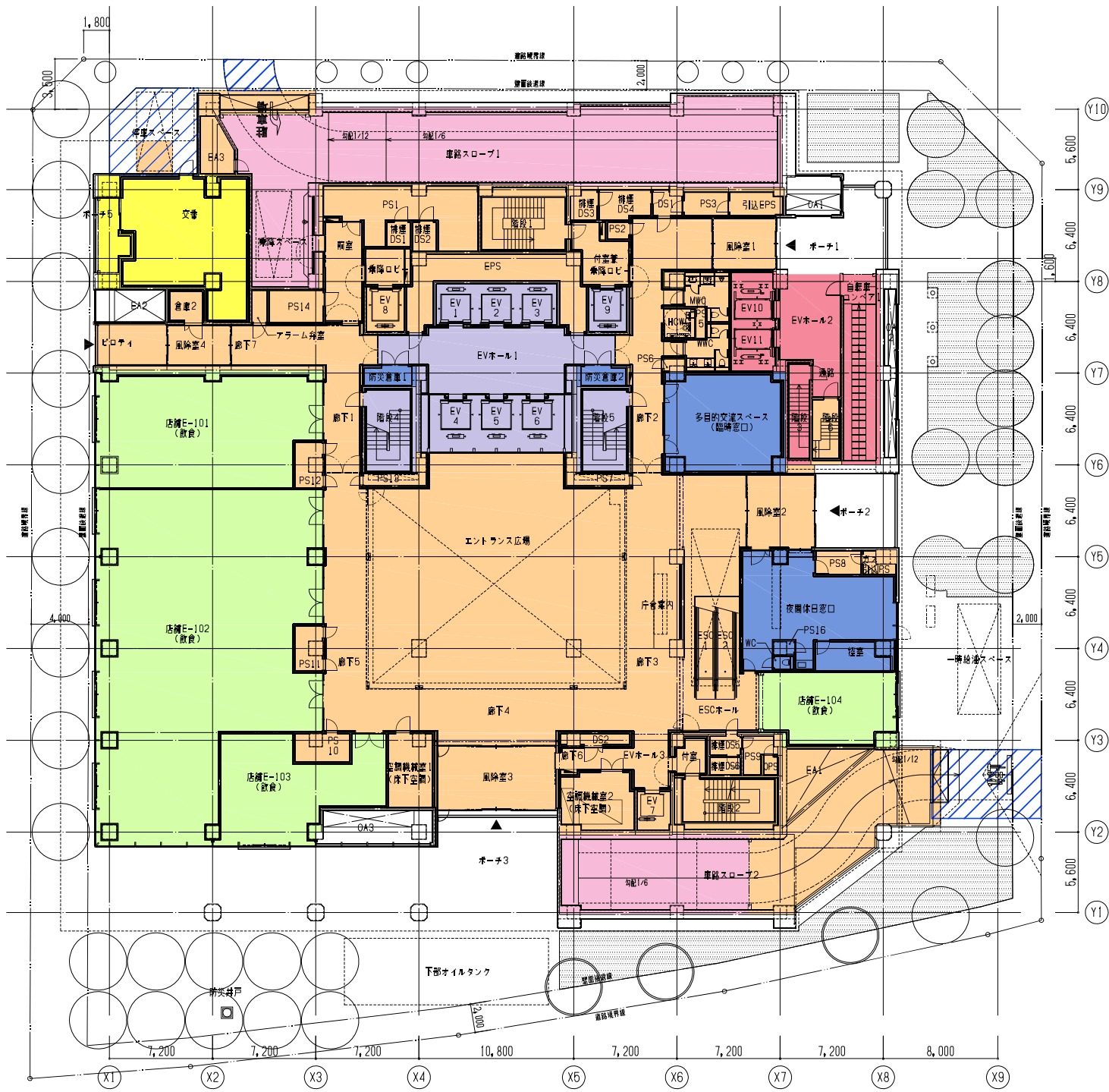


地下2階平面図

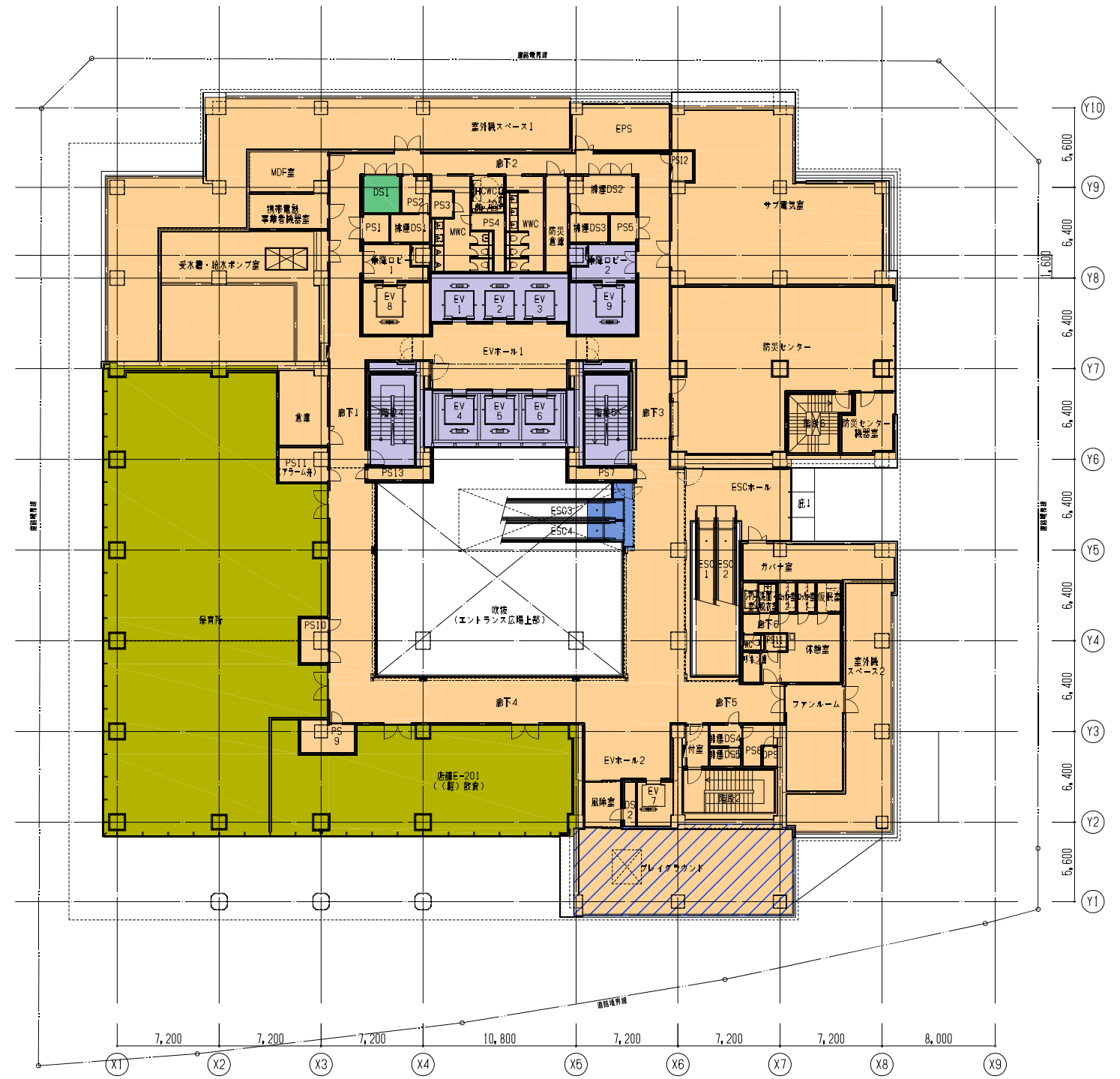


地下1階平面図

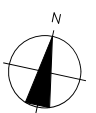


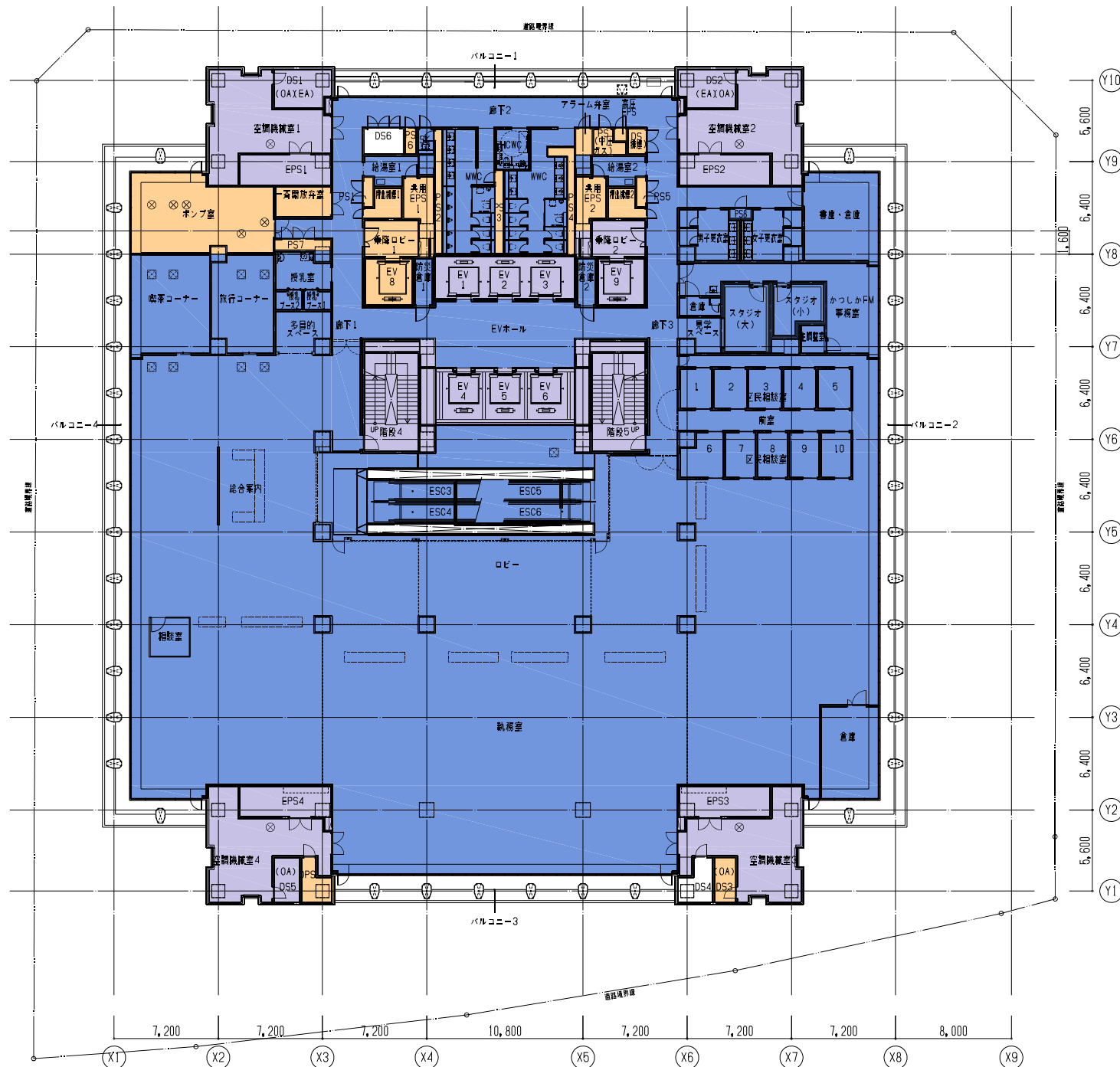


1階平面図

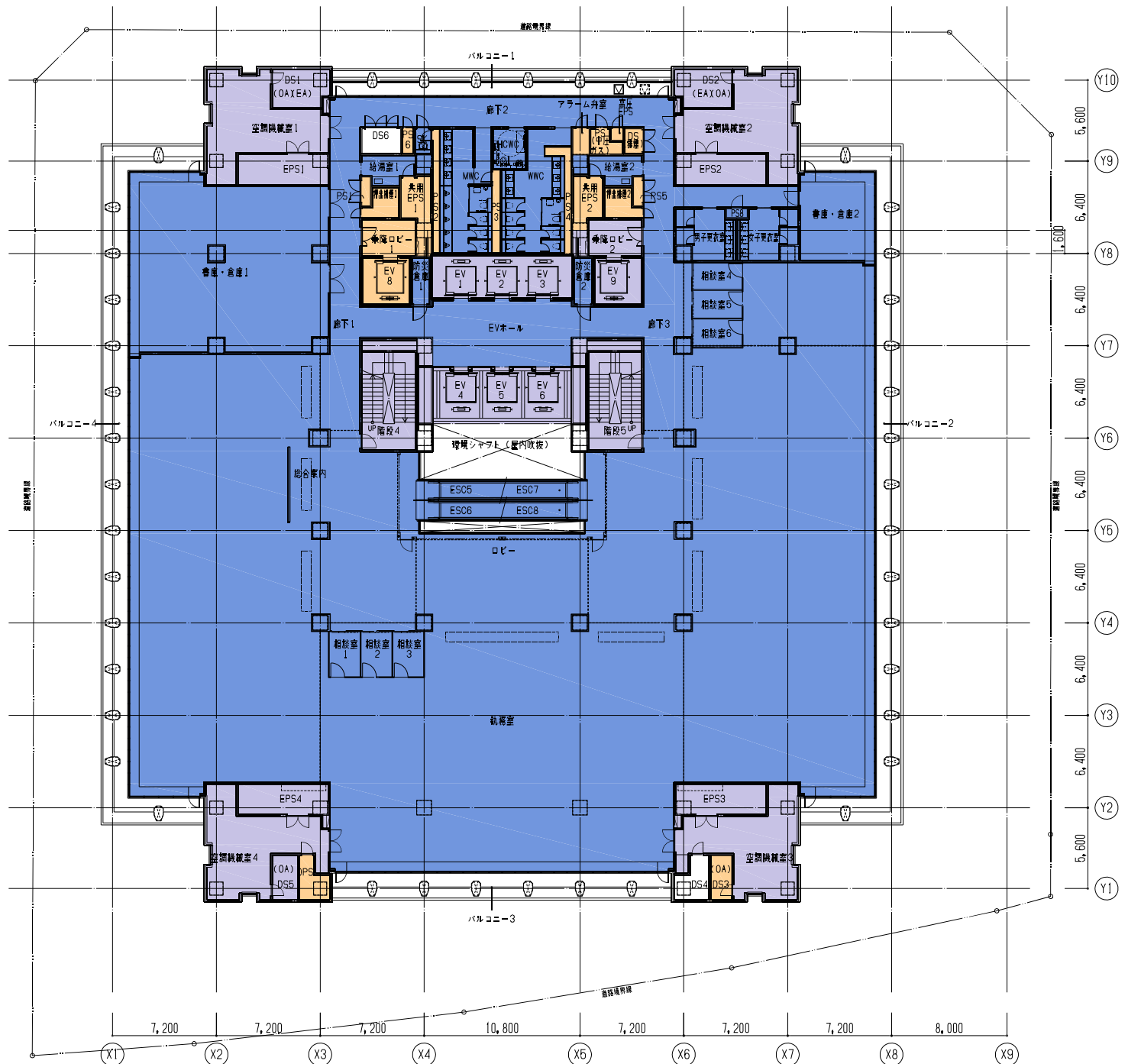


2階平面図

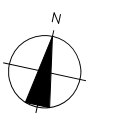


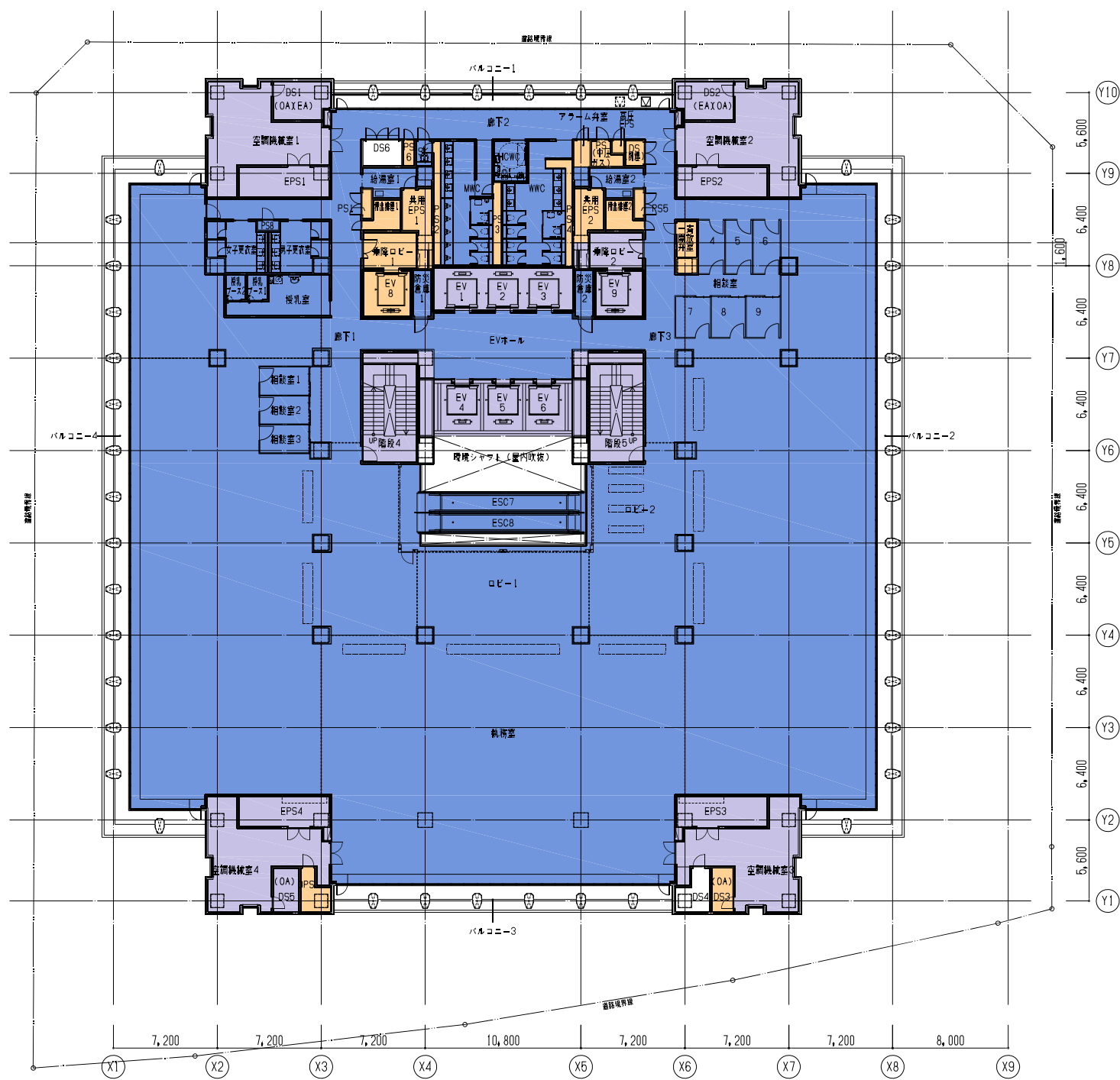


3階平面図

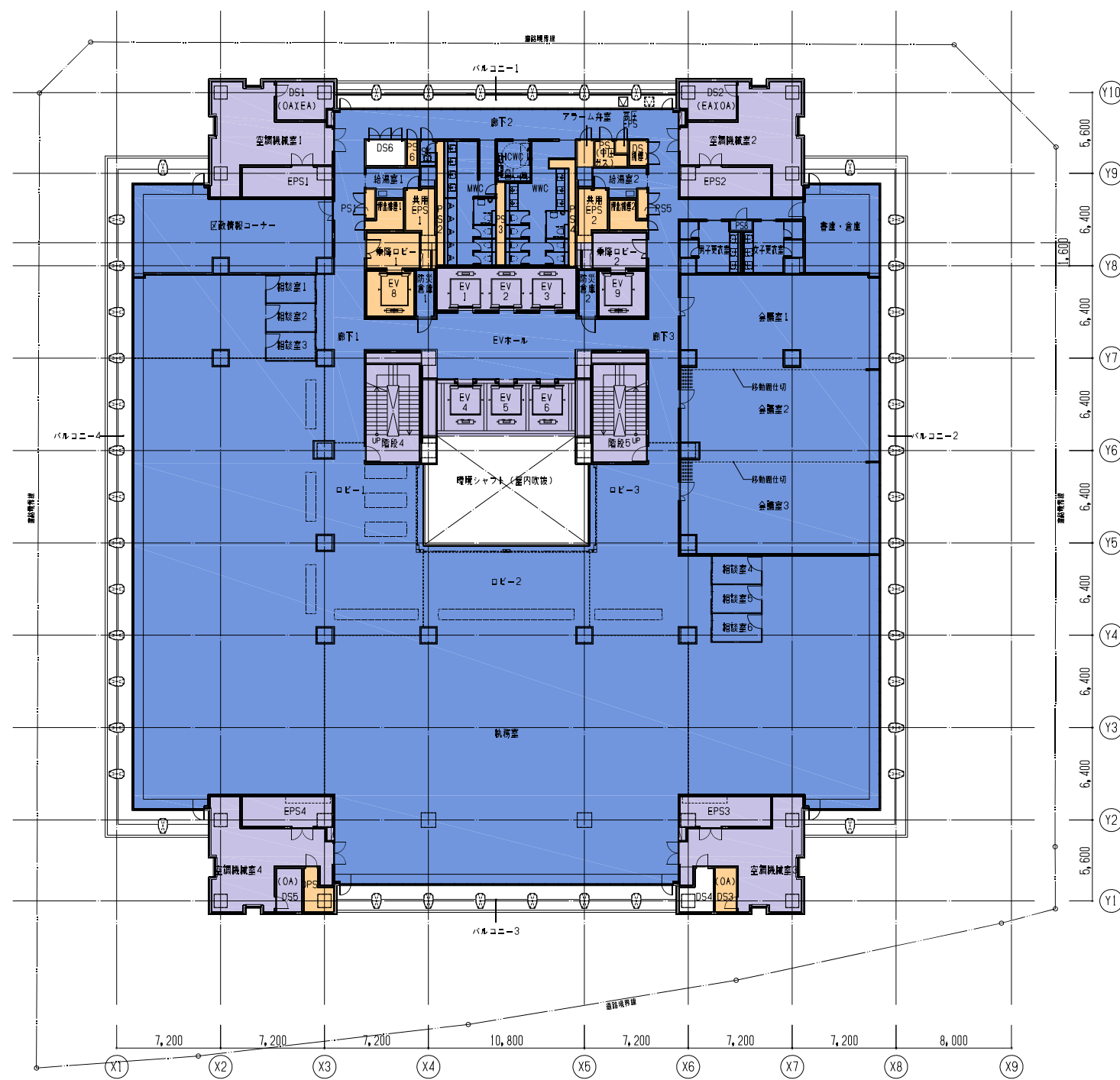


4階平面図

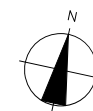




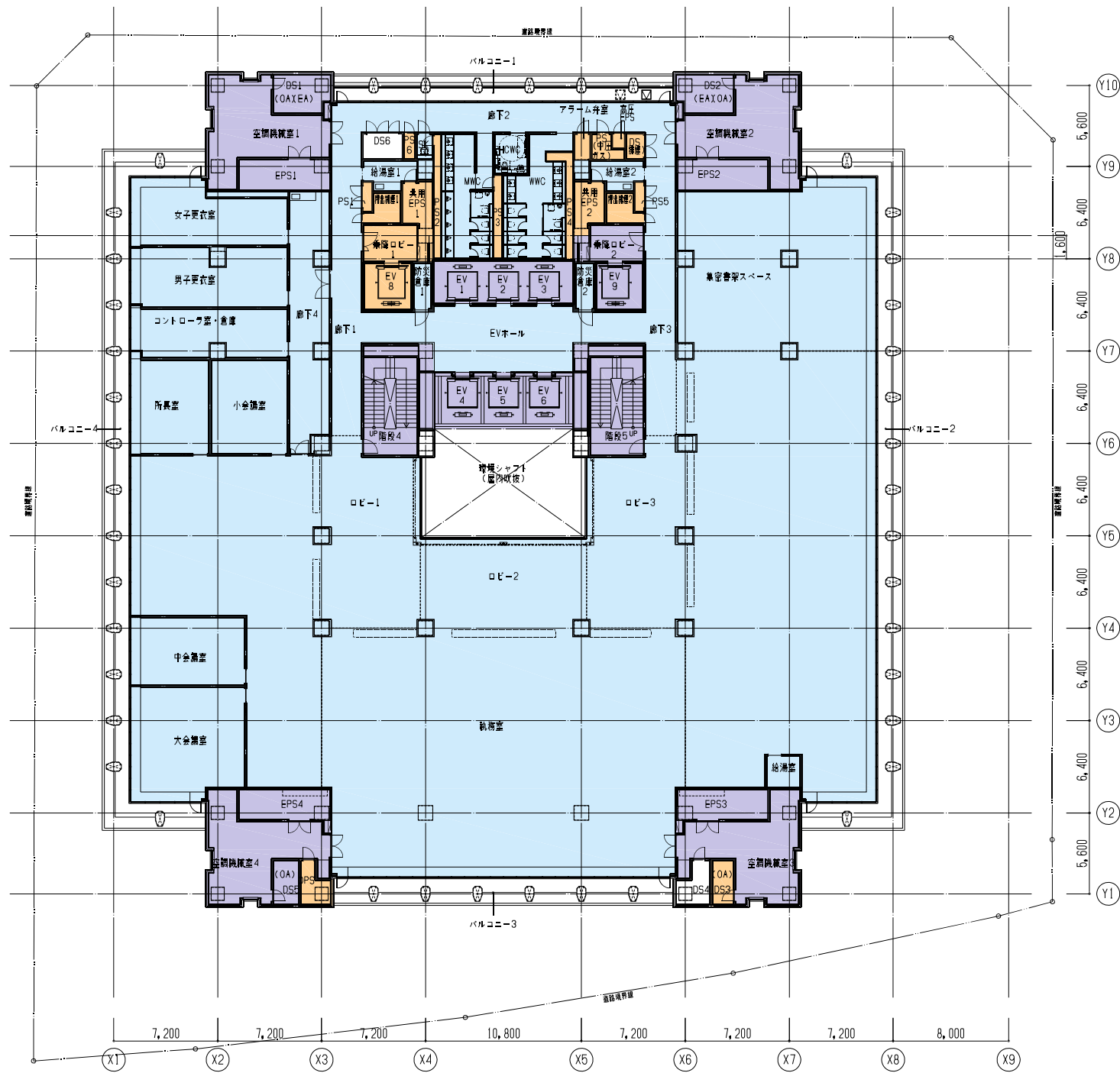
5階平面図



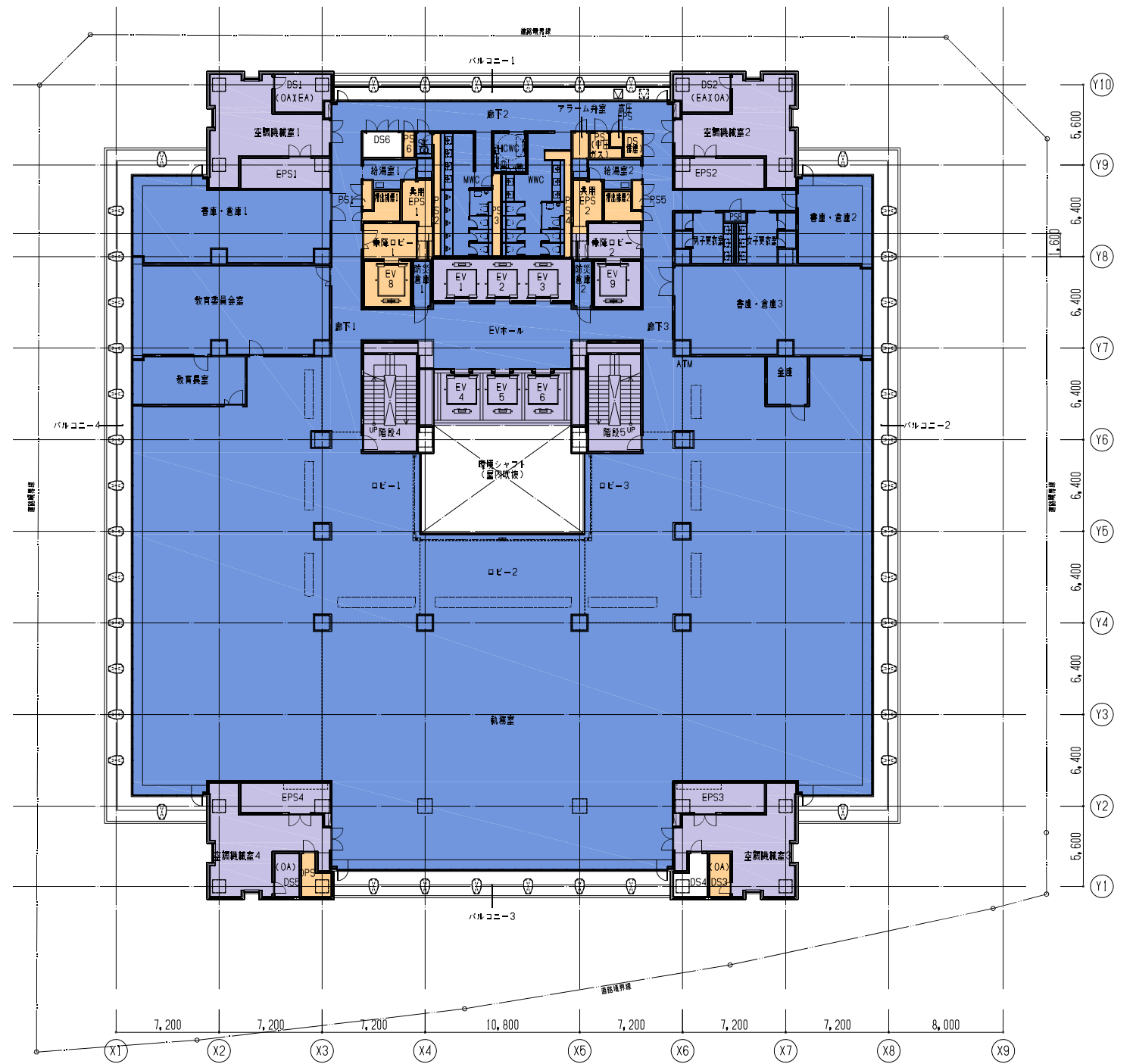
6階平面図



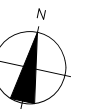


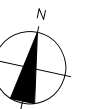
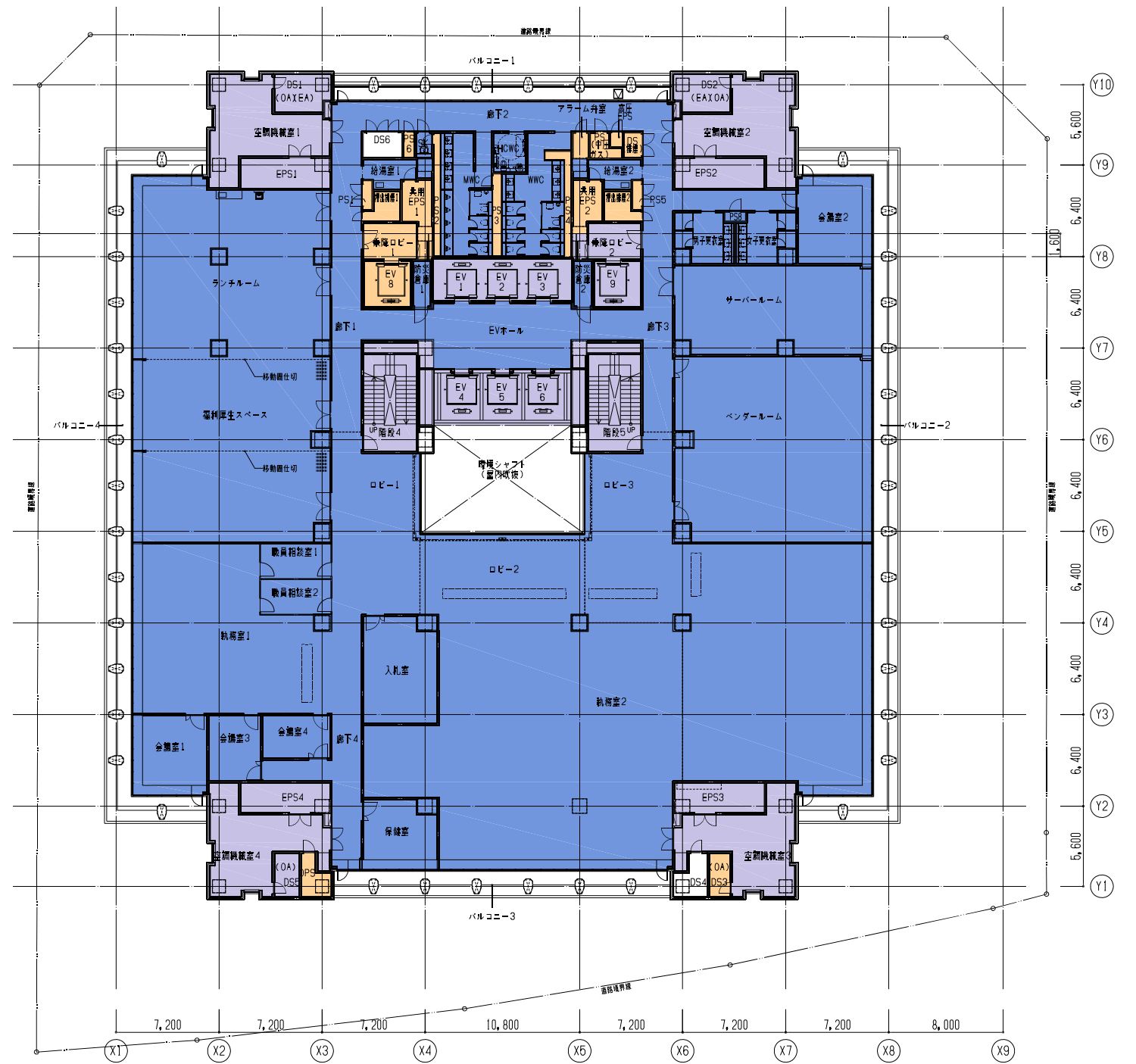
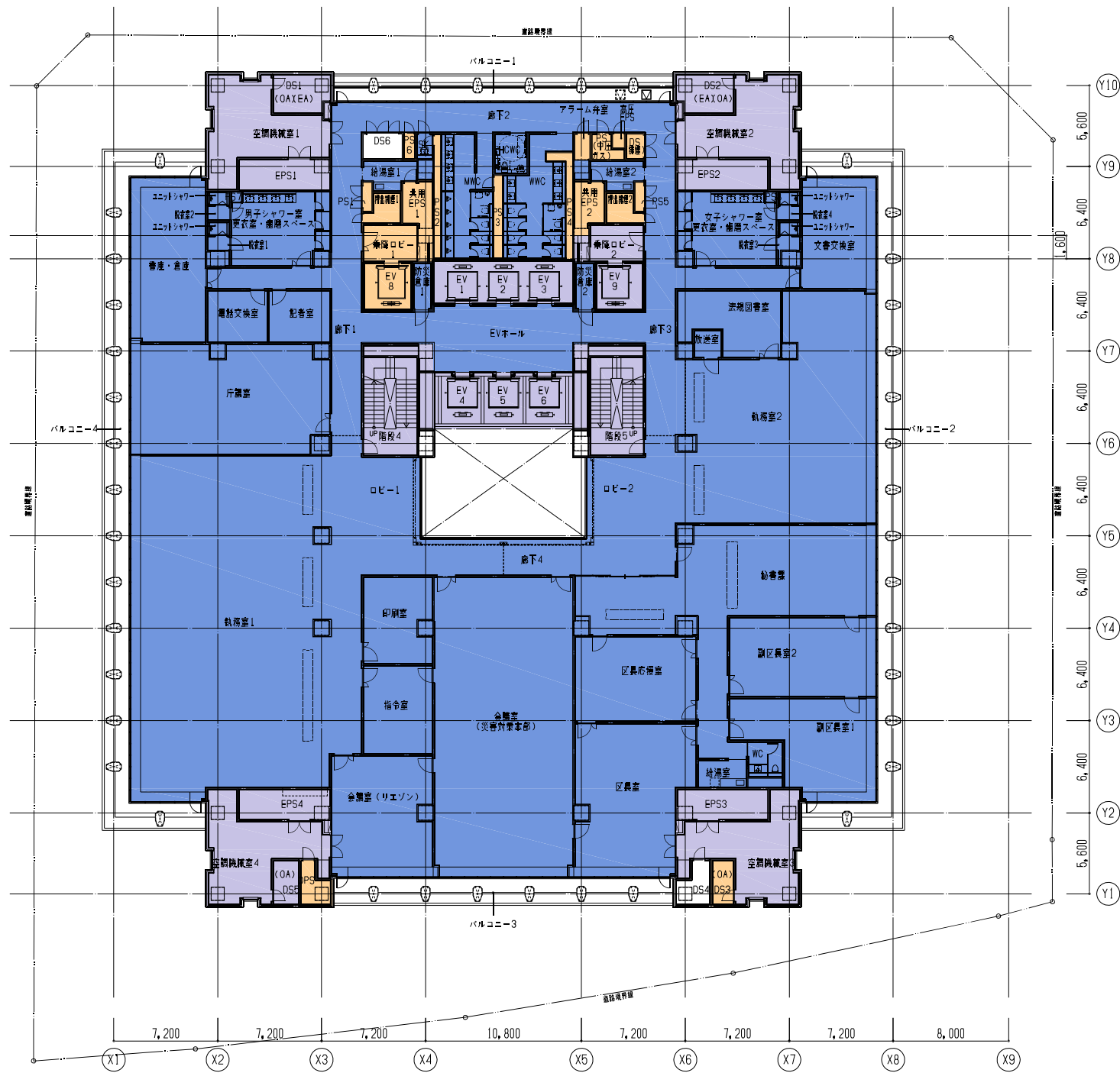


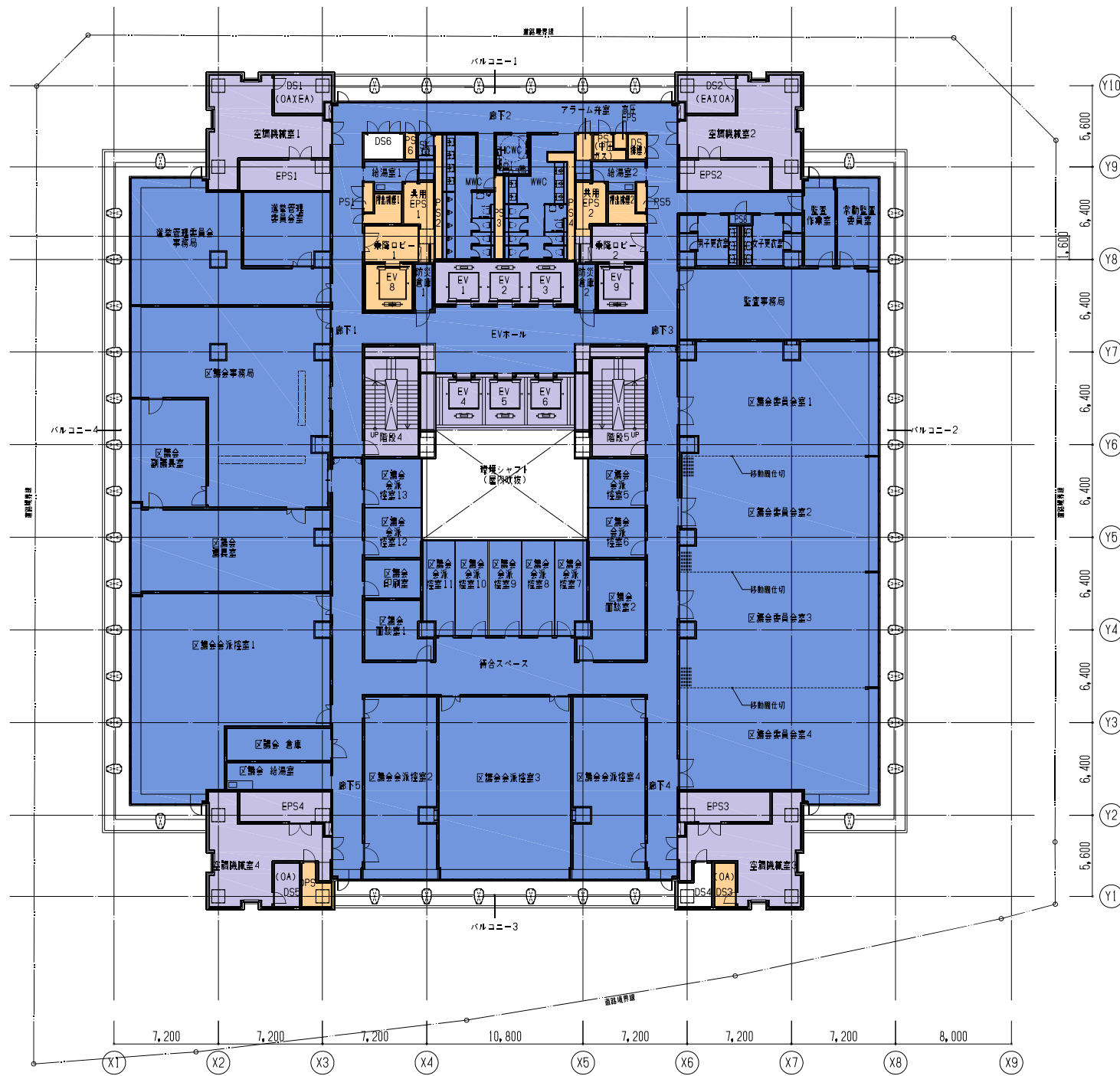
7階平面図



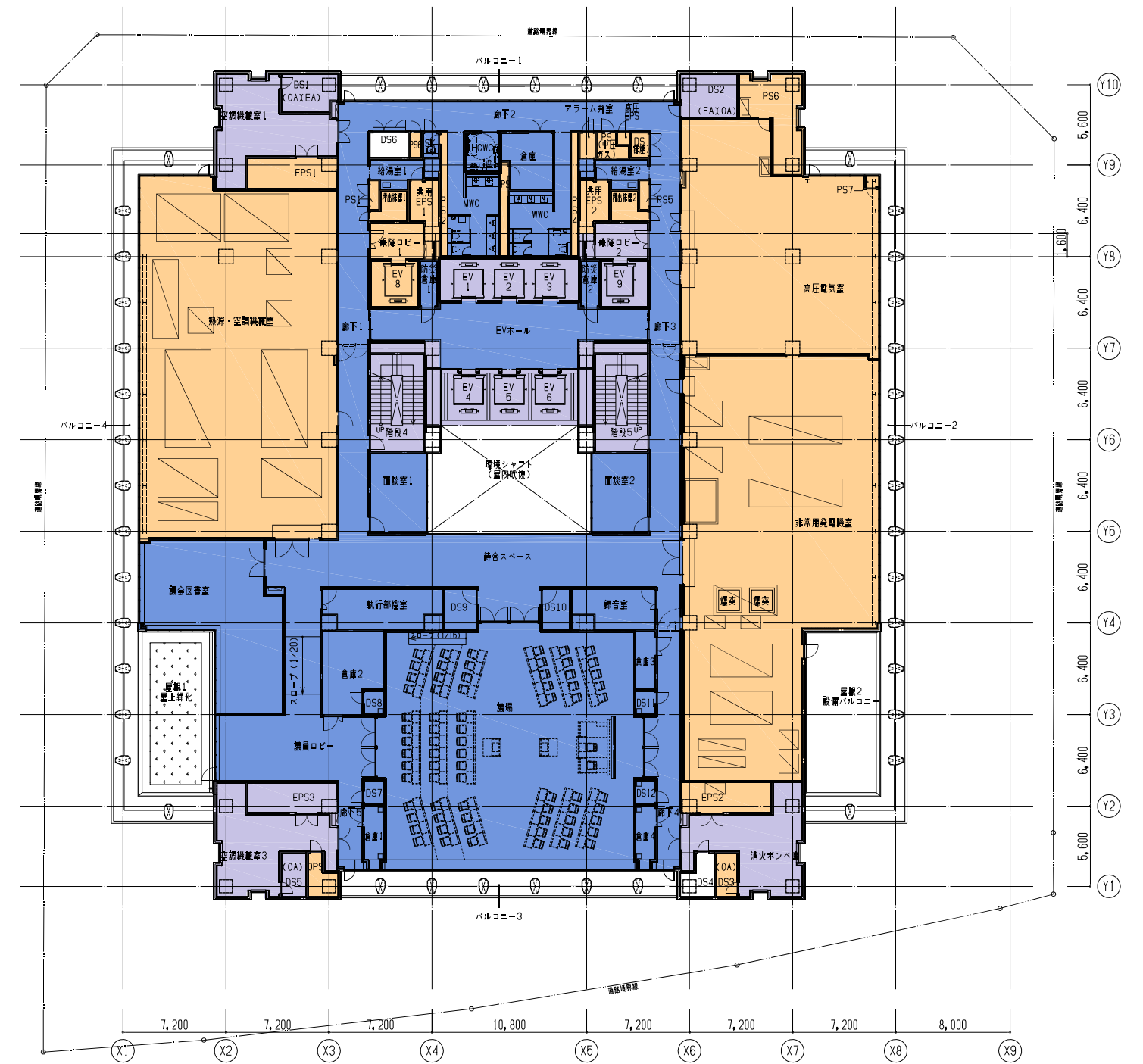
8階平面図



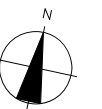


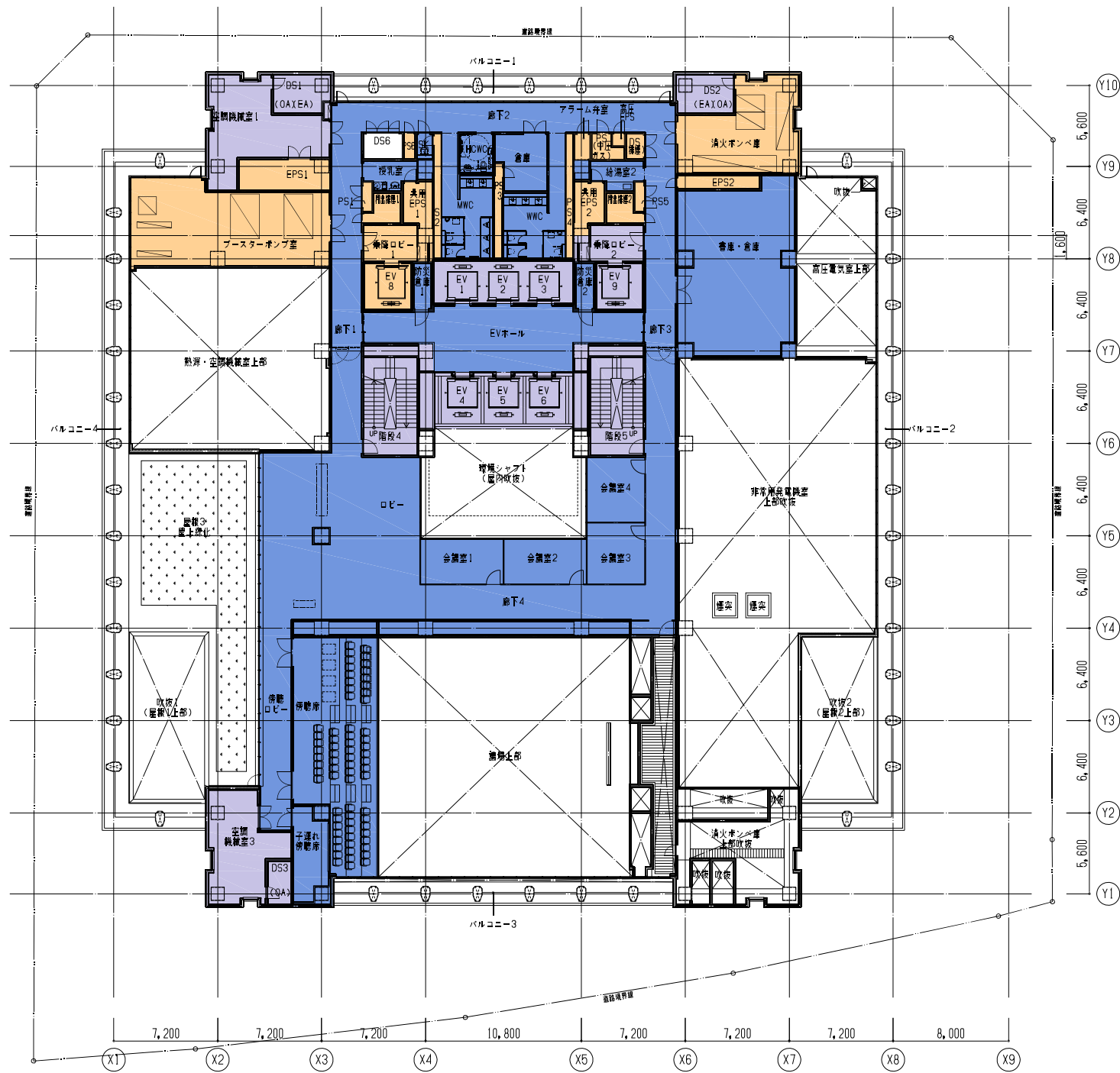


11階平面図

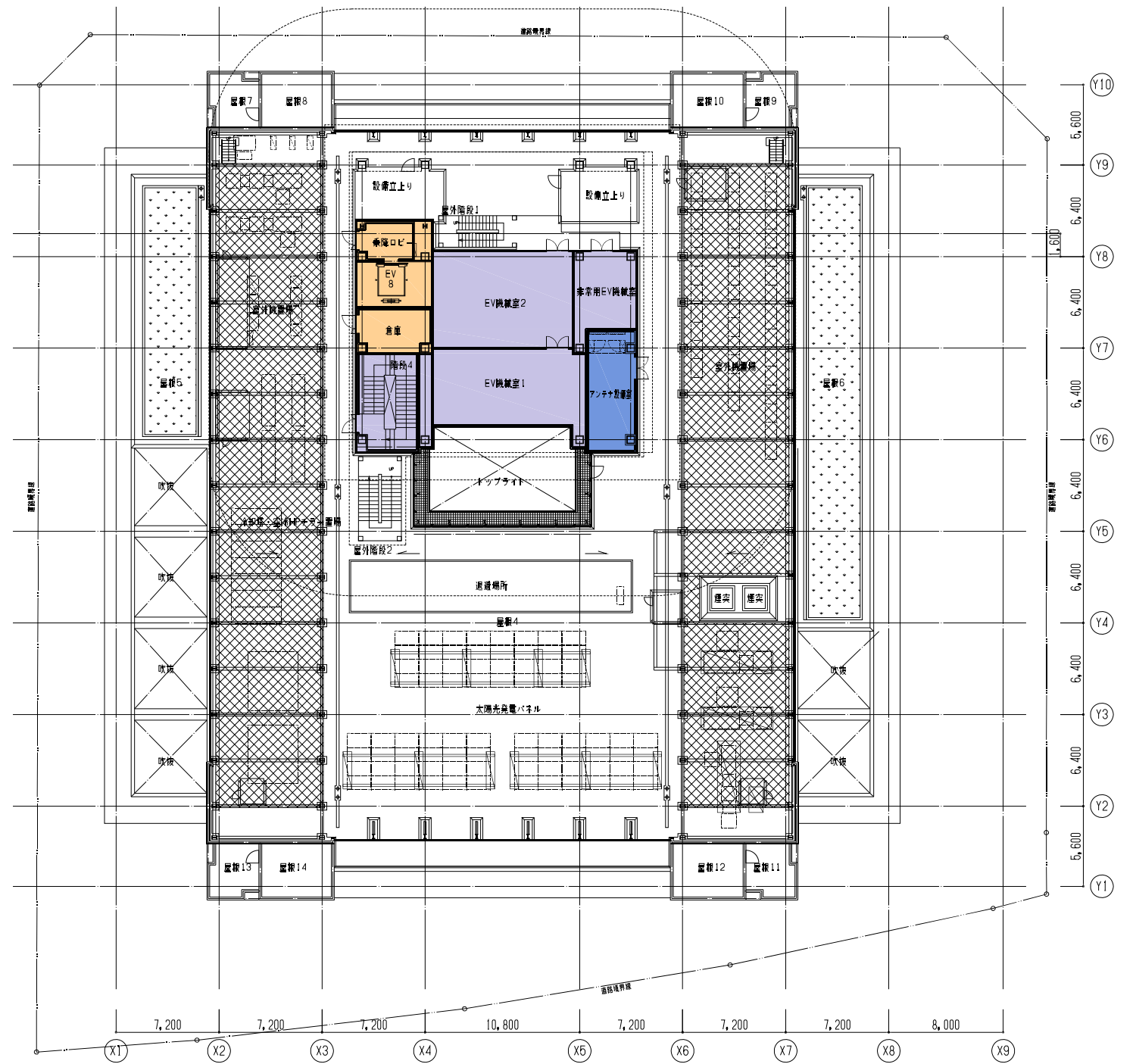


12階平面図

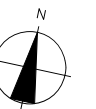


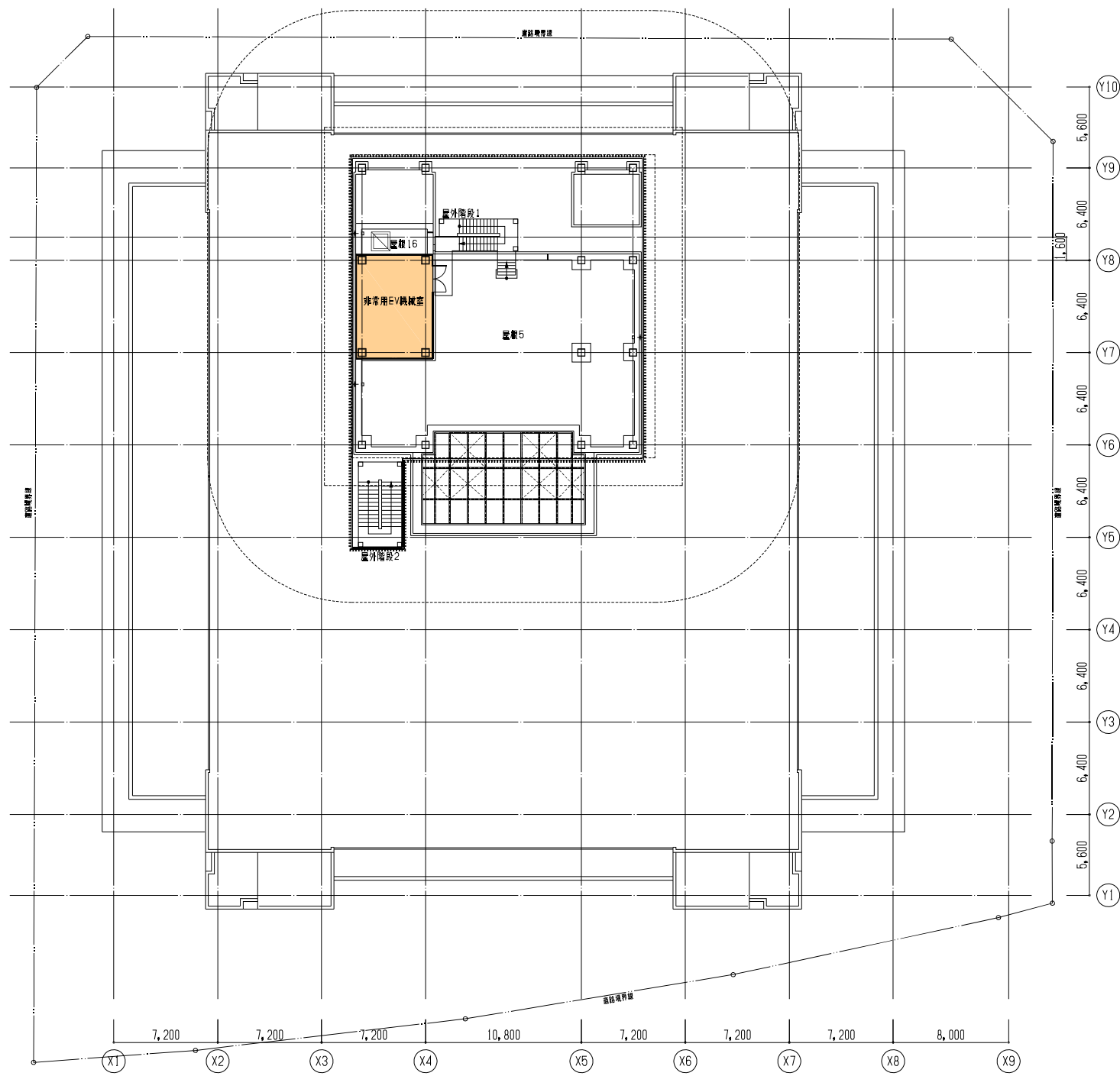


13階平面図

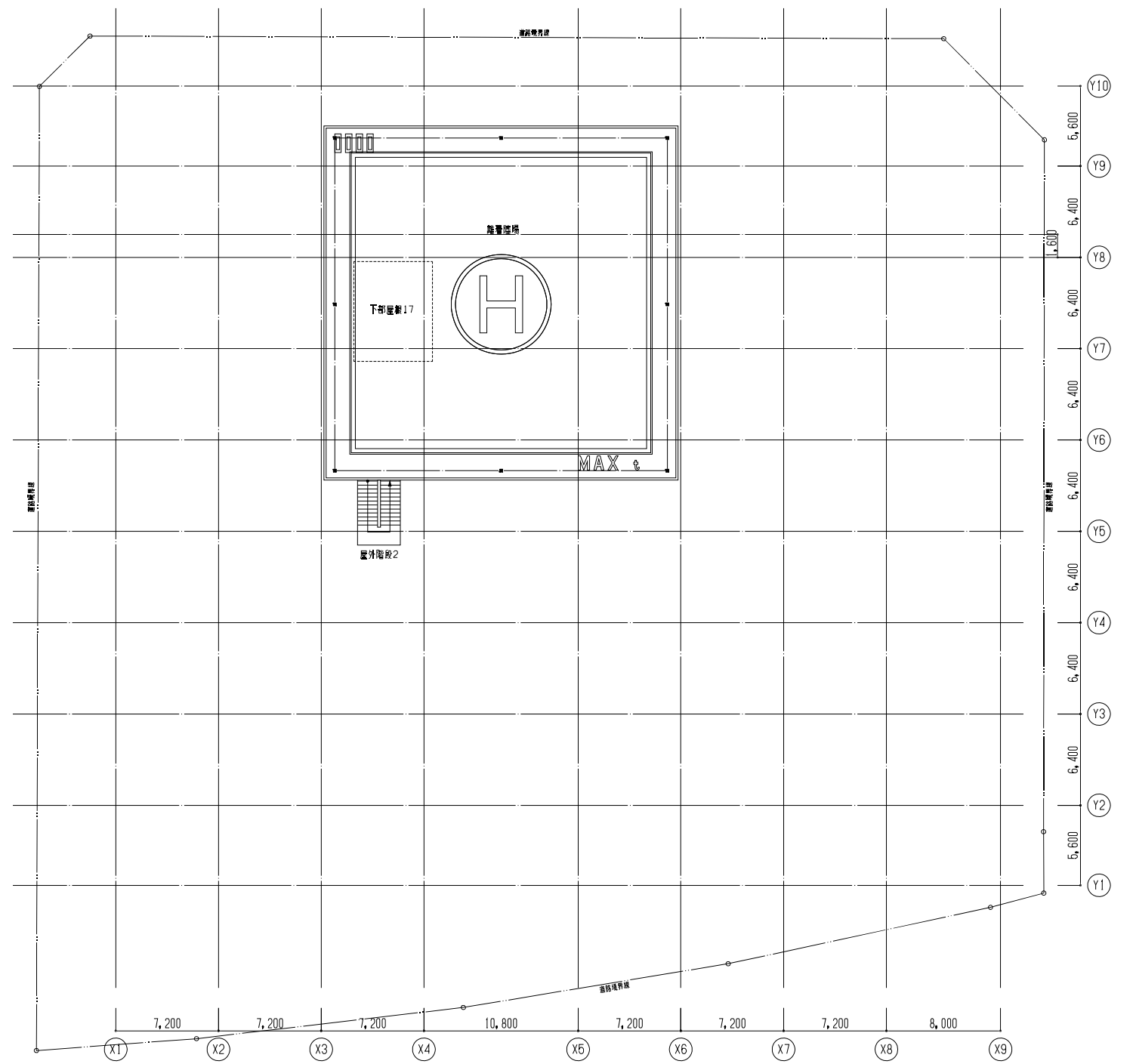


PH1階平面図

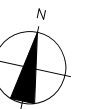


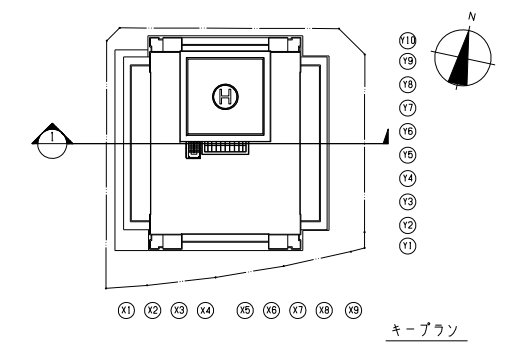
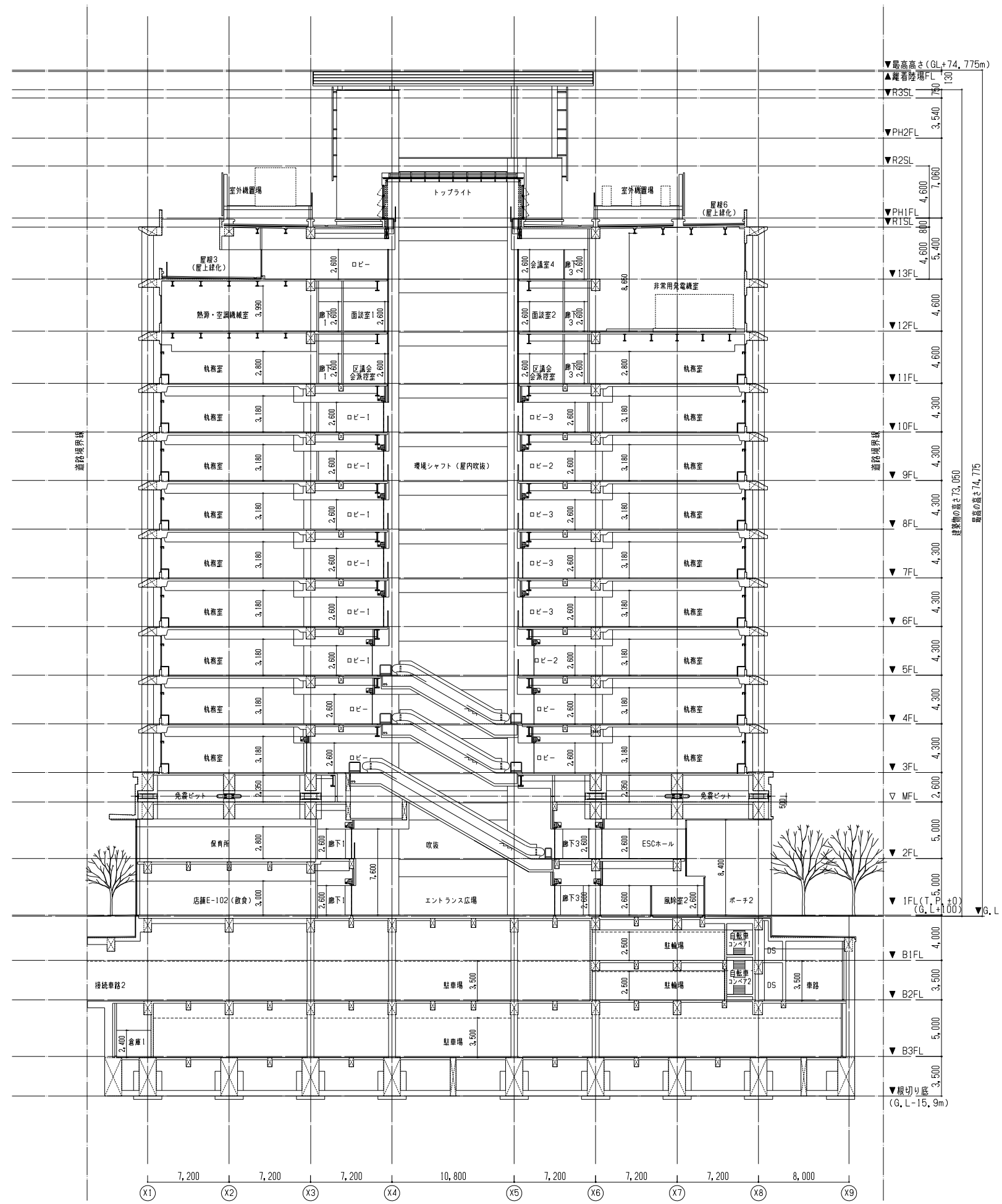


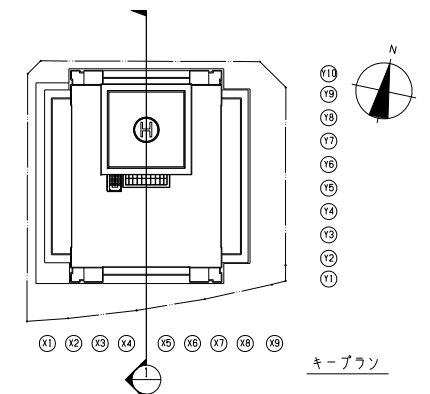
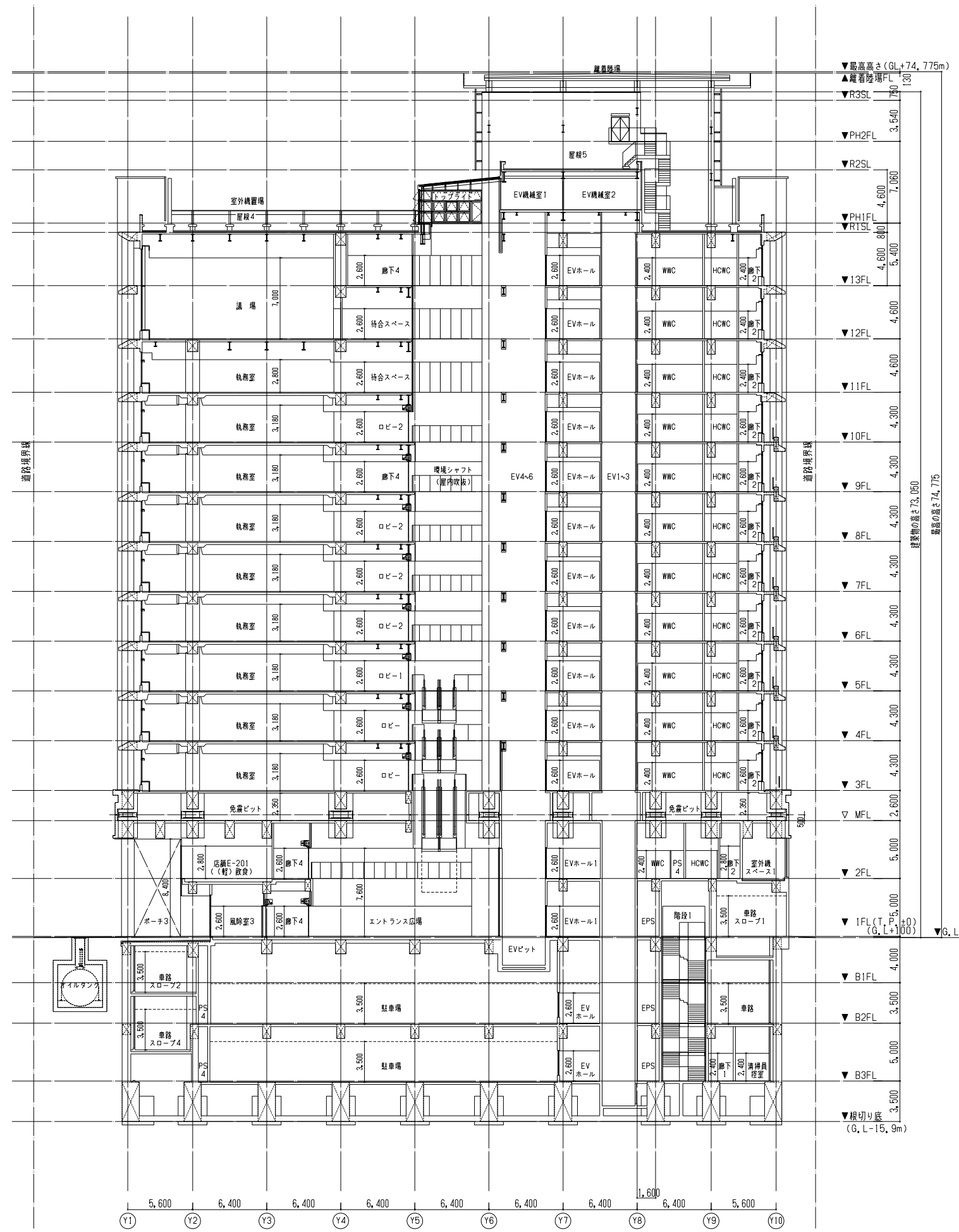
PH2階平面図

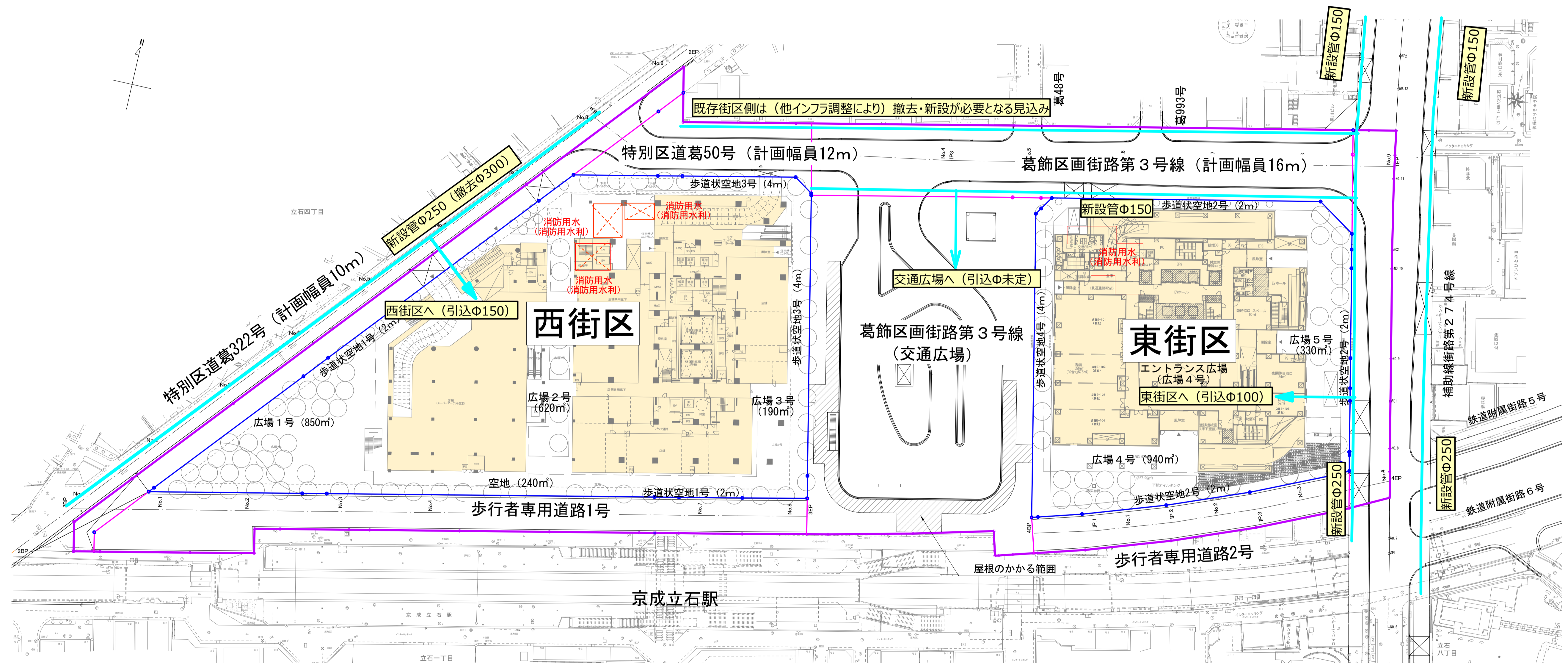


R階平面図





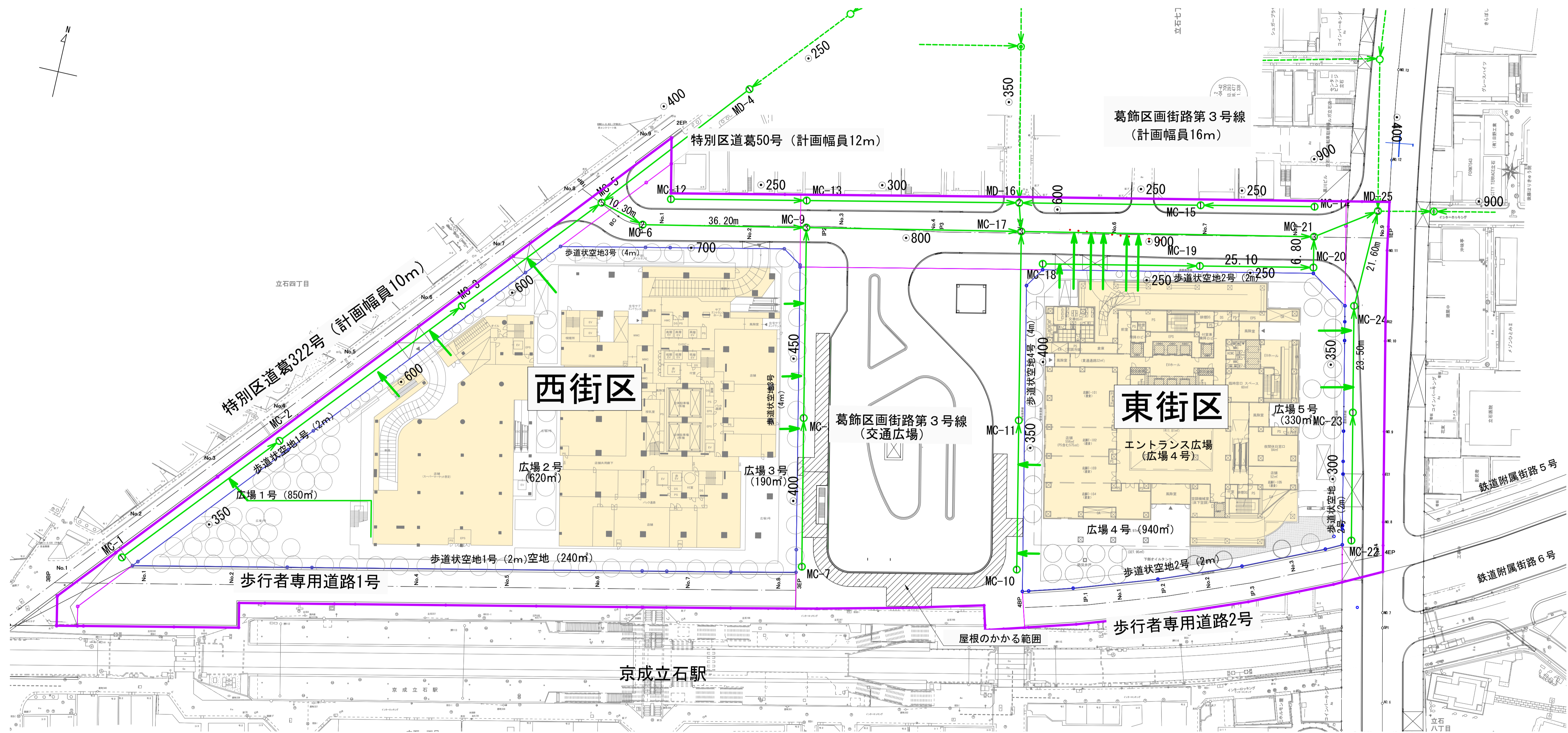




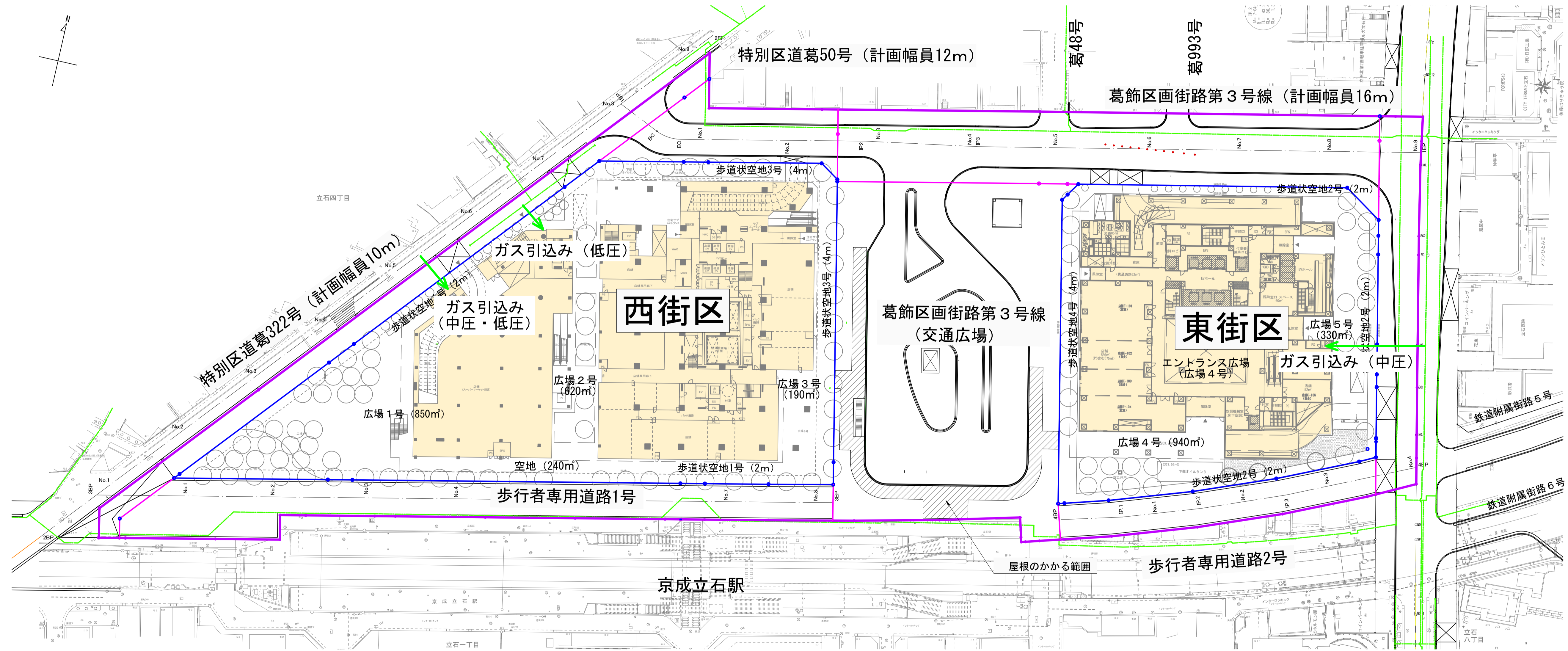
添付書類 (5) 設計図 施設建築敷地 平面図 (給水・消防水利施設)

S=1:500

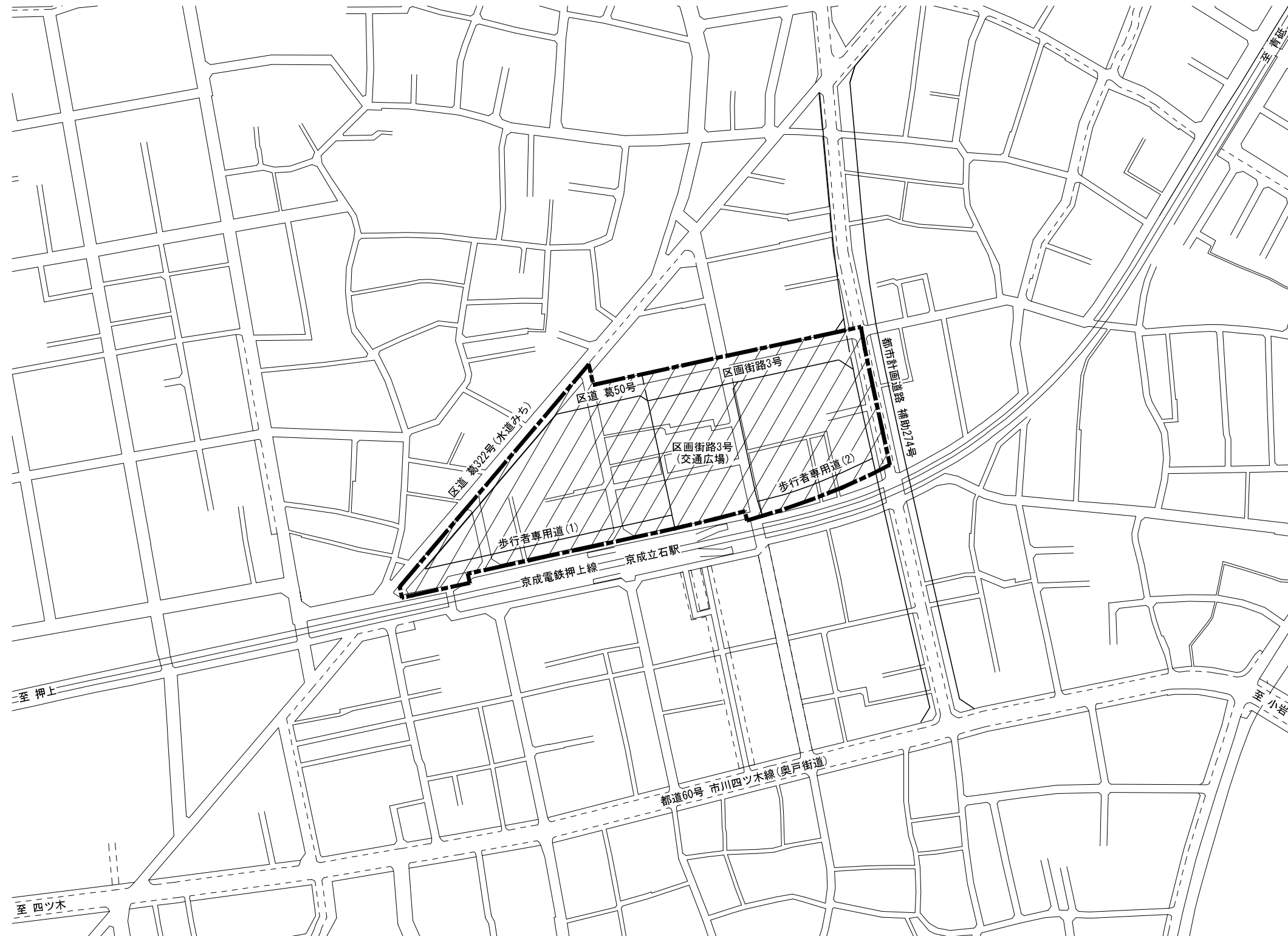









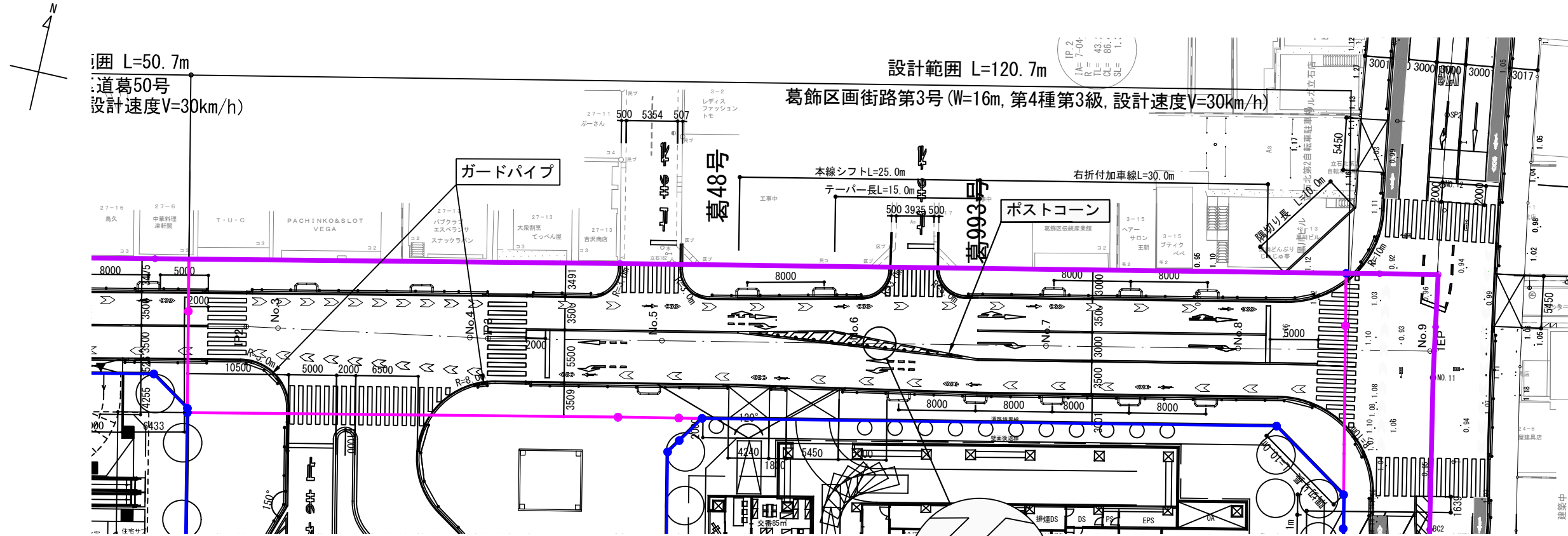
位置図 S=1:2500



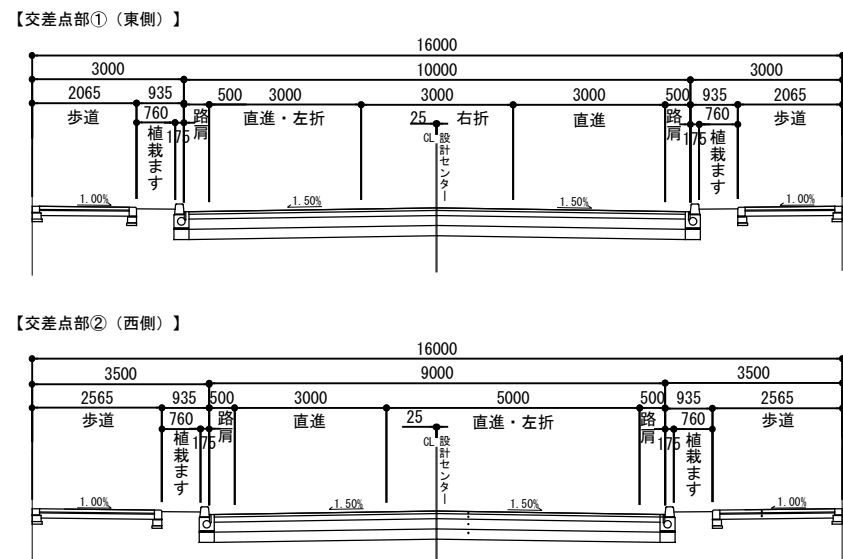
 立石駅北口地区第一種市街地再開発事業施行区域

# 設計図 (1) S=1:500

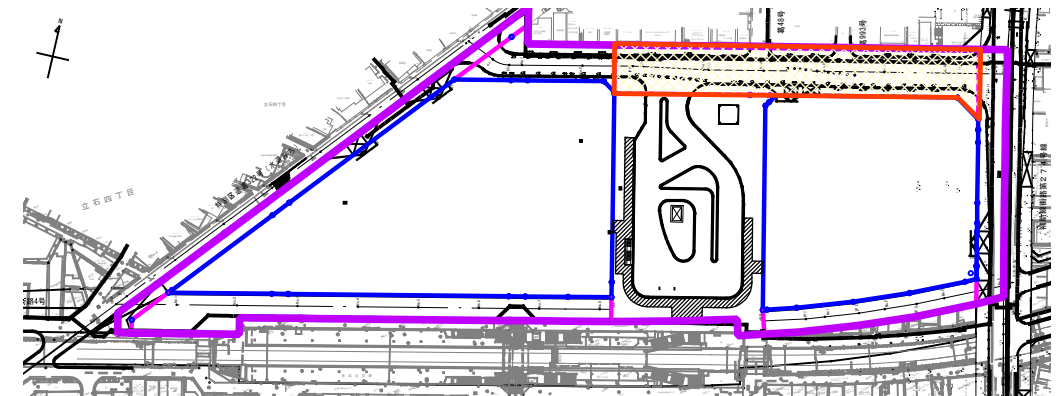
(葛飾区画街路第3号・街路部)



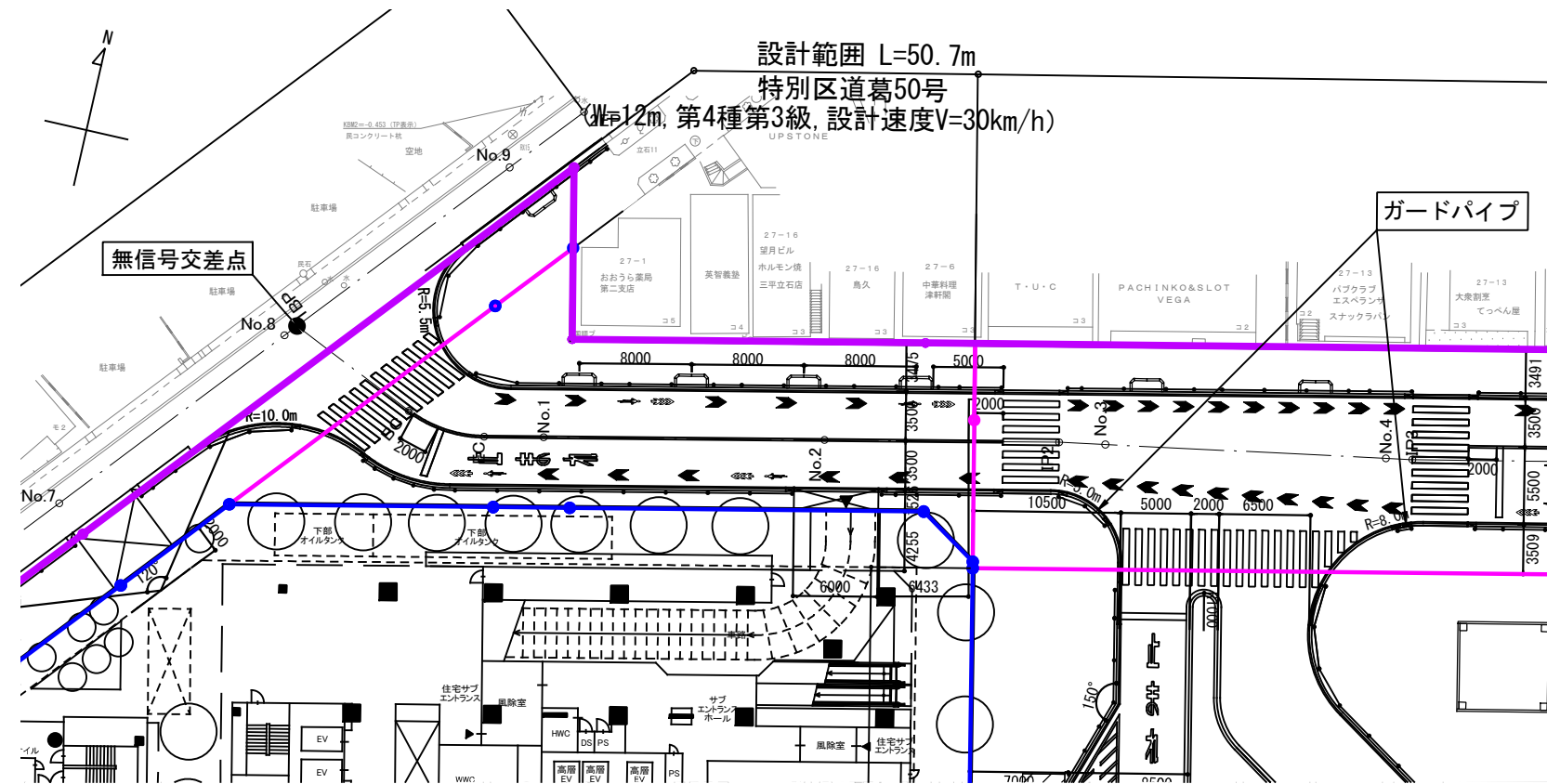
**標準横断面図** S=1:150



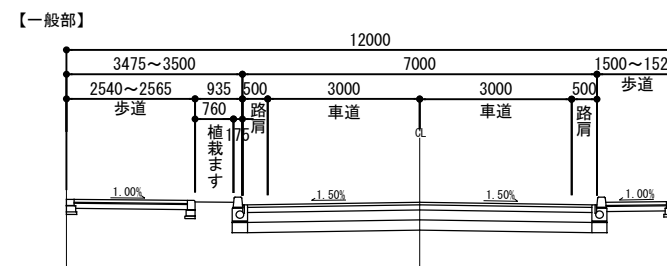
**配置図** S=1:2500



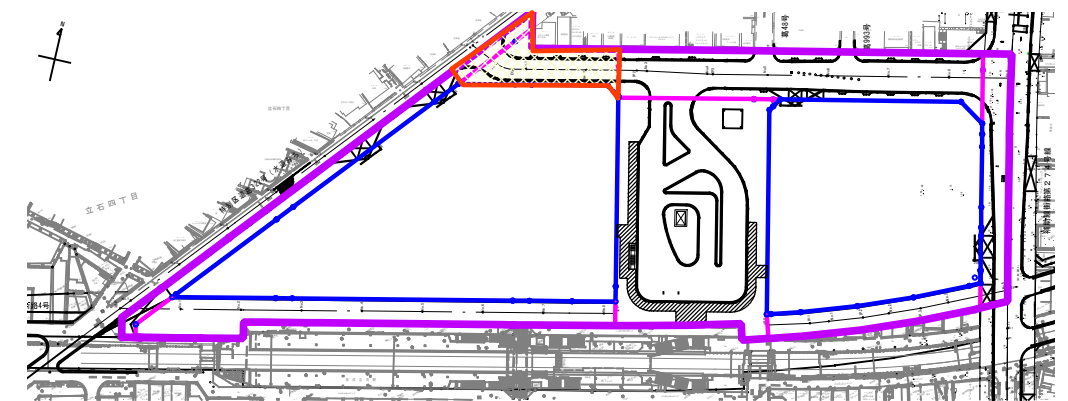
設計図 (2) S=1:500  
(特別区道葛50号)



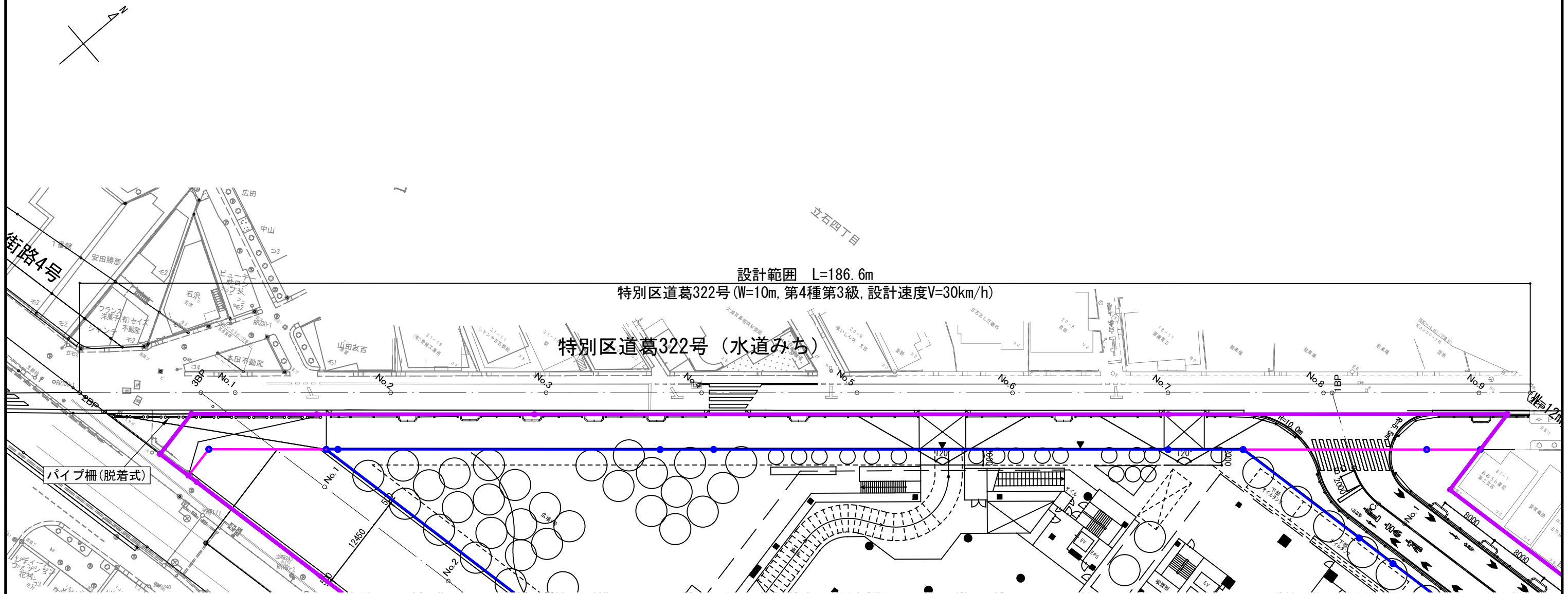
標準横断面図 S=1:150



配置図 S=1:2500



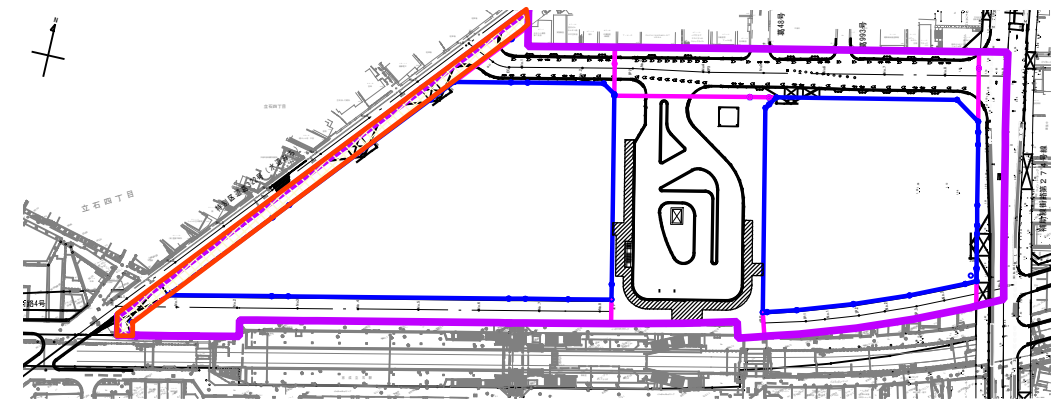
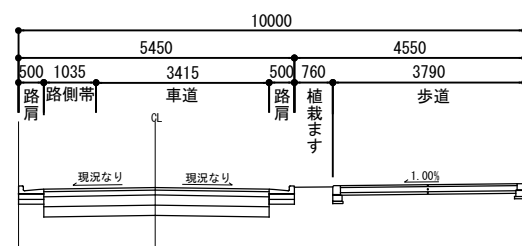
設計図 (3) S=1:500  
 (特別区道葛322号)



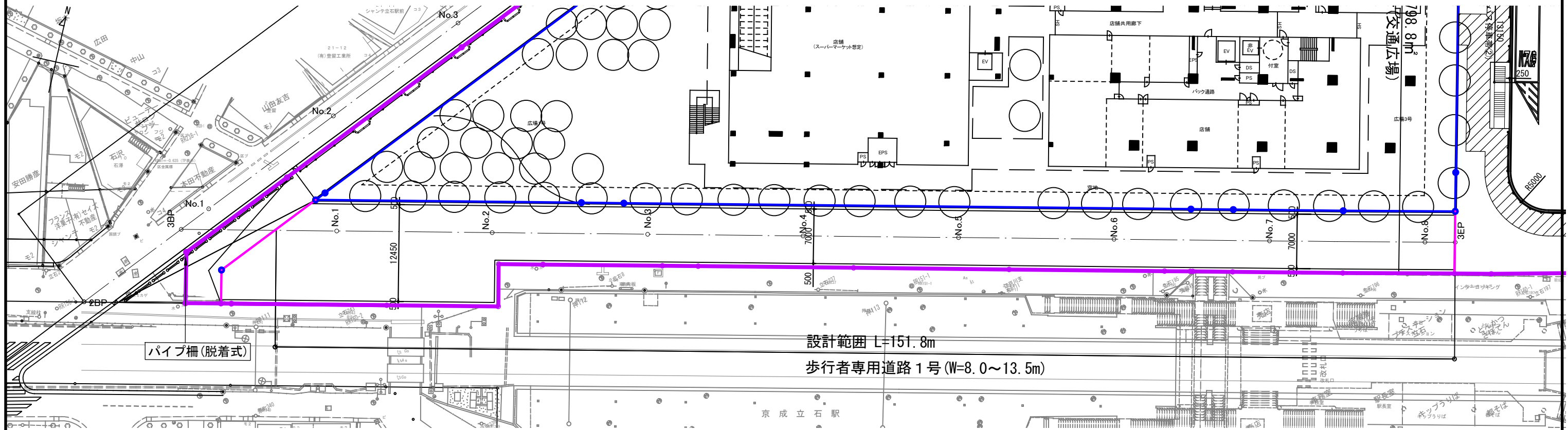
標準横断面図 S=1:150

配置図 S=1:2500

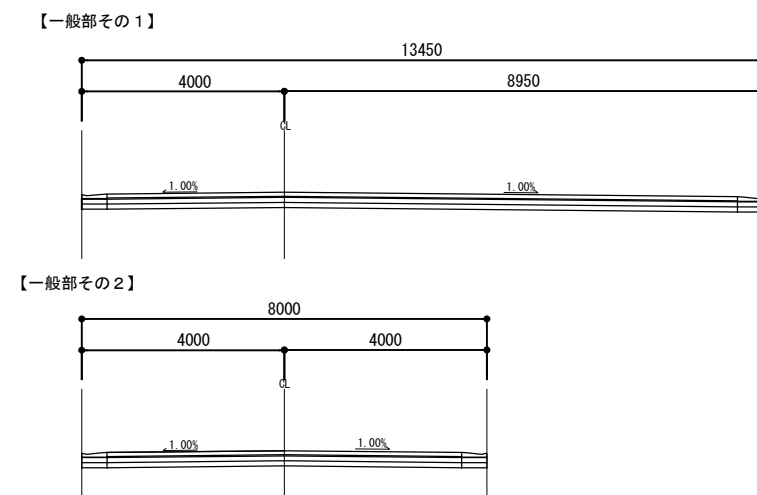
【一般部】



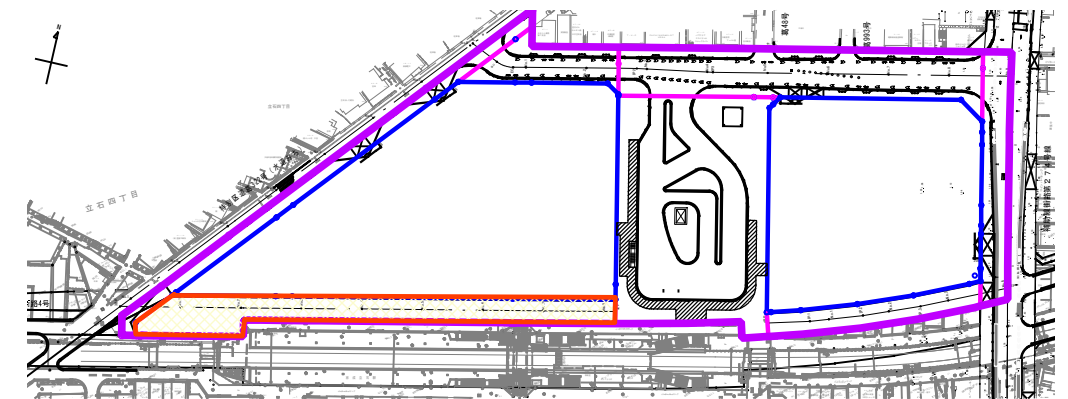
設計図 (4) S=1:500  
 (歩行者専用道路1号)



標準横断面図 S=1:150

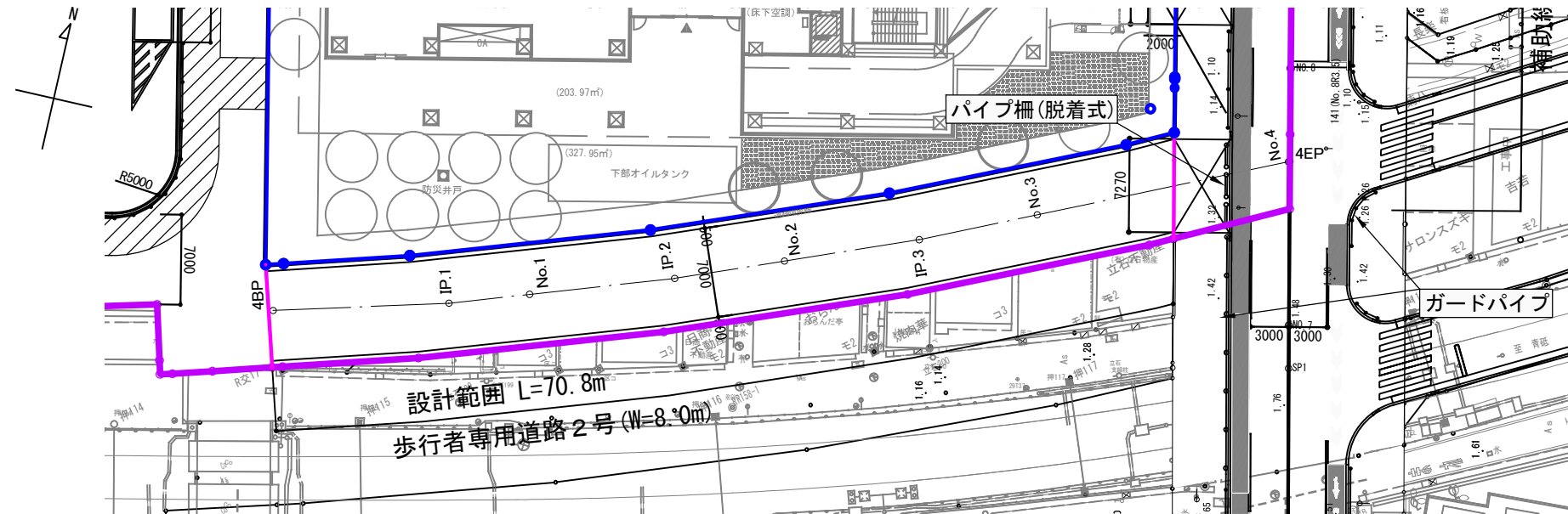


配置図 S=1:2500



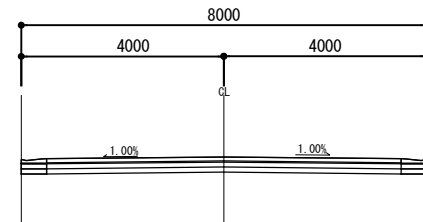


設計図 (5) S=1:500  
 (歩行者専用道路2号)

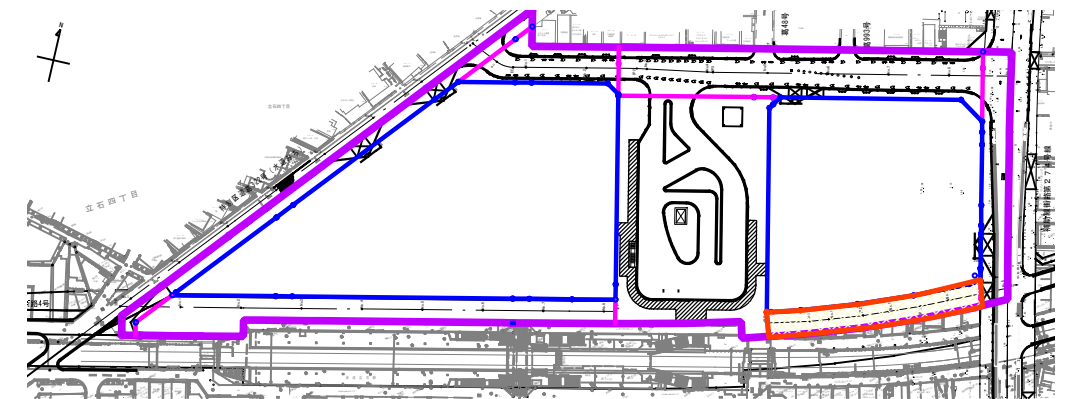


標準横断面図 S=1:150

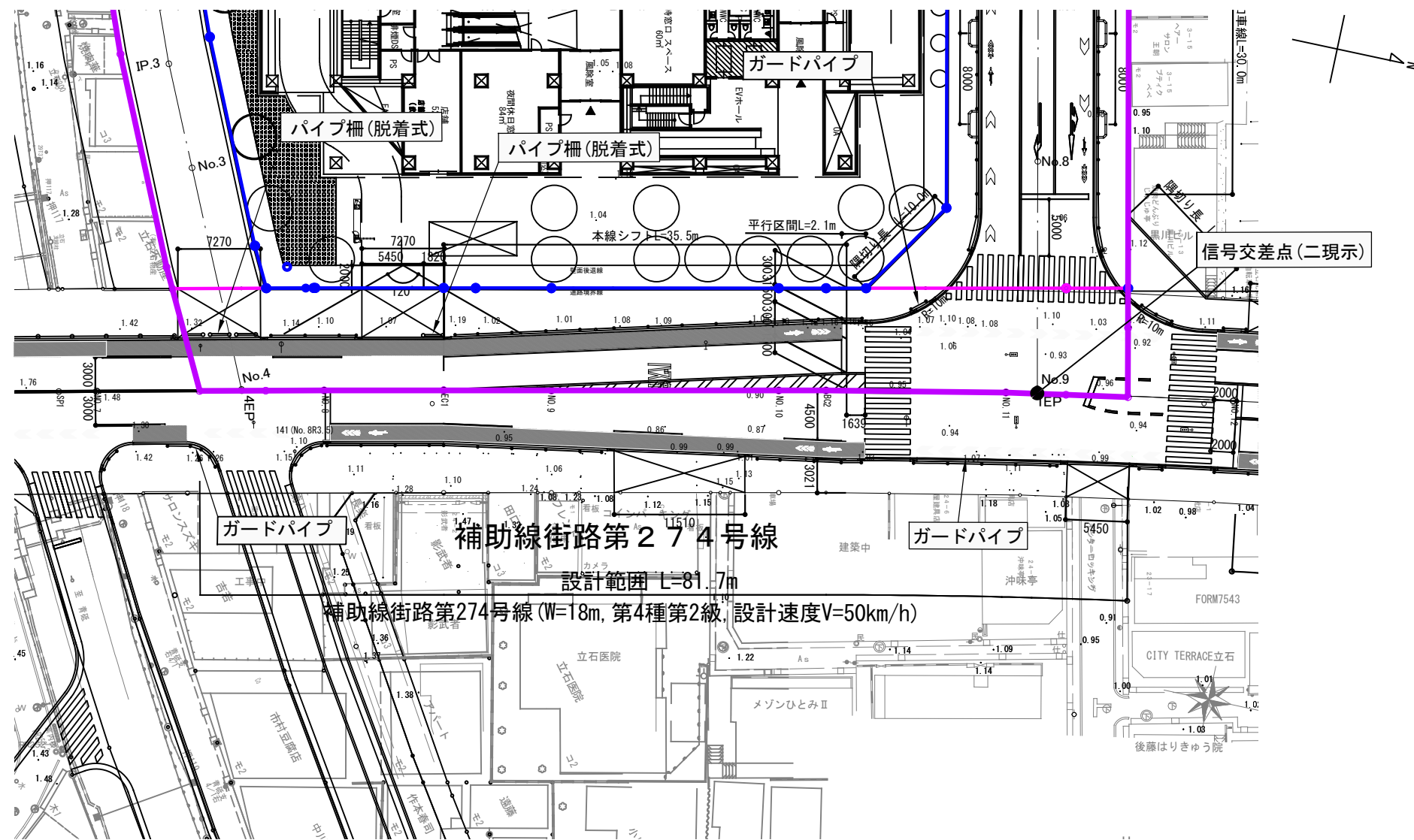
【一般部】



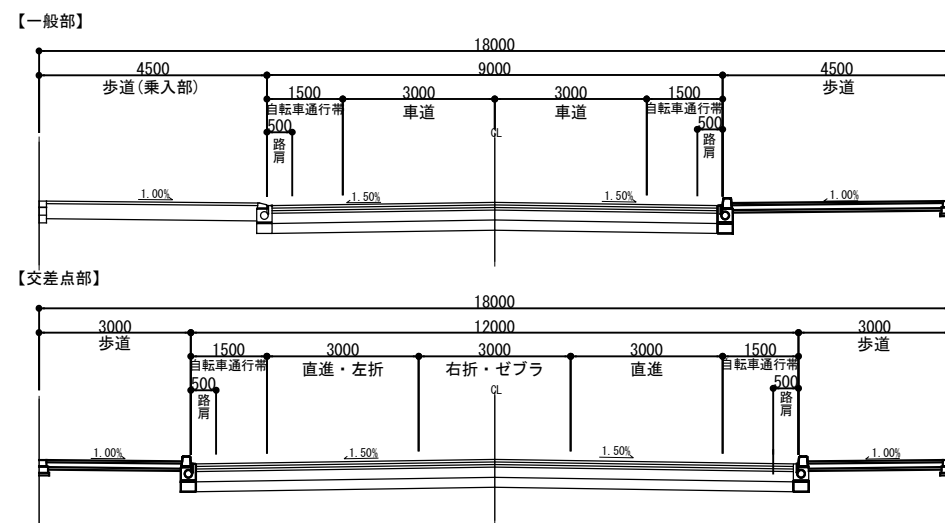
配置図 S=1:2500



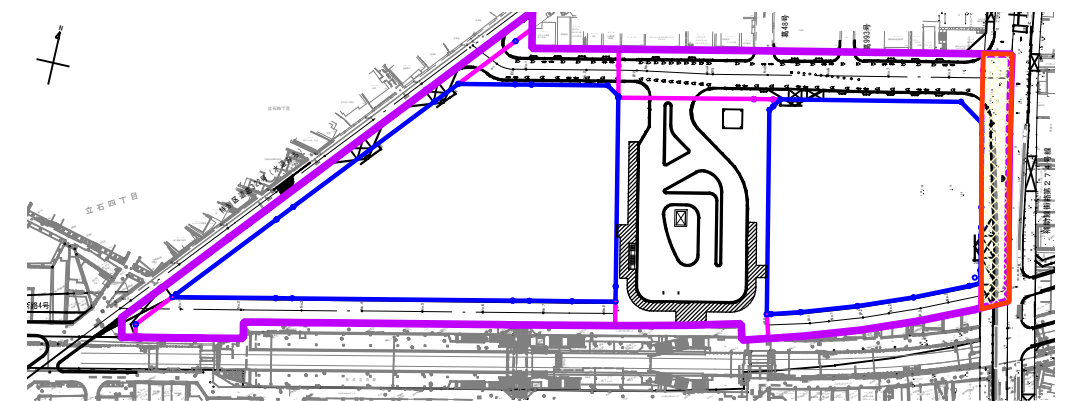
設計図 (6) S=1:500  
 (補助線街路第274号線)



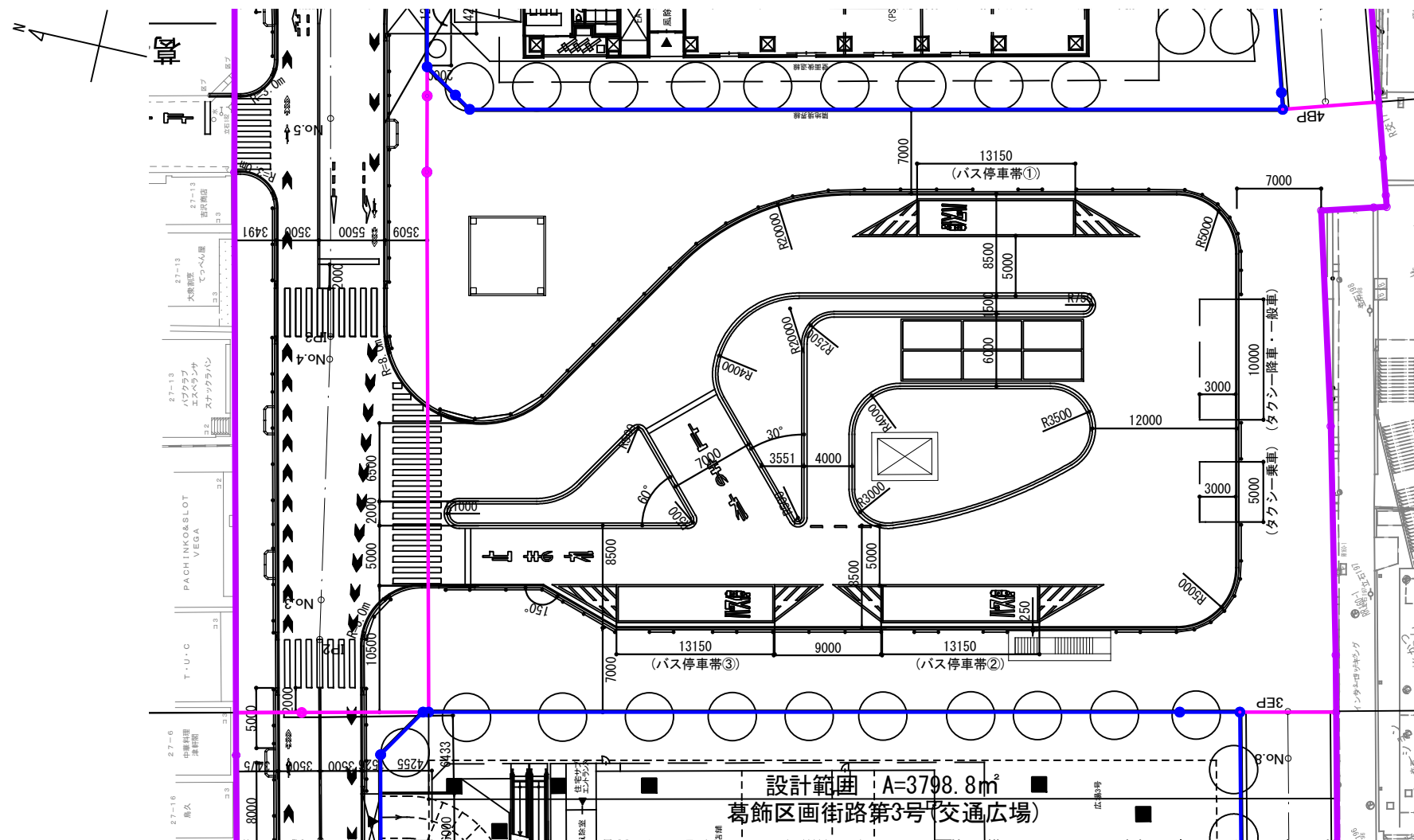
標準横断面図 S=1:150



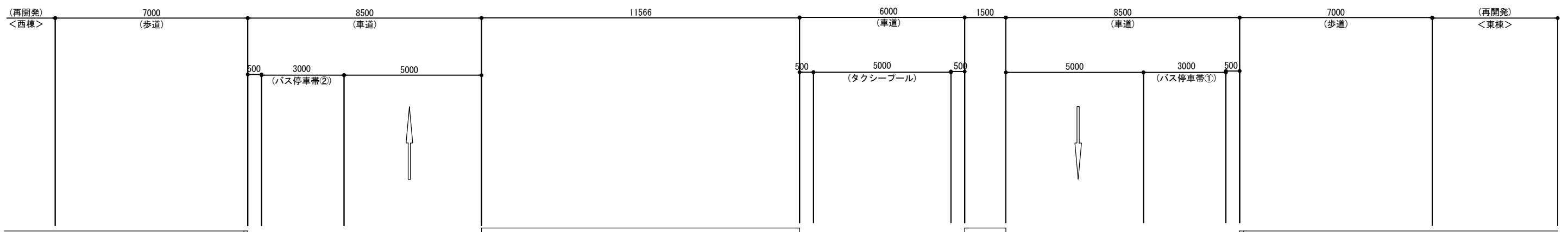
配置図 S=1:2500



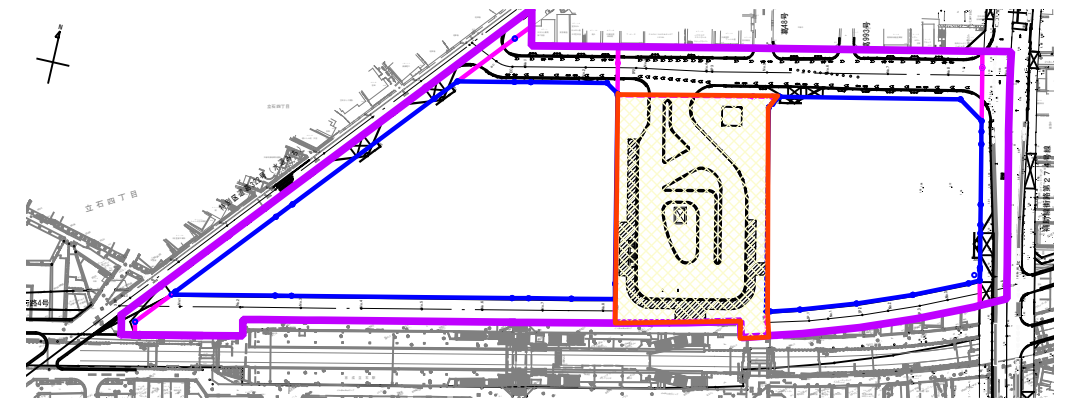
設計図 (7) S=1:500  
 (葛飾区画街路第3号-交通広場)



標準横断面図 S=1:150

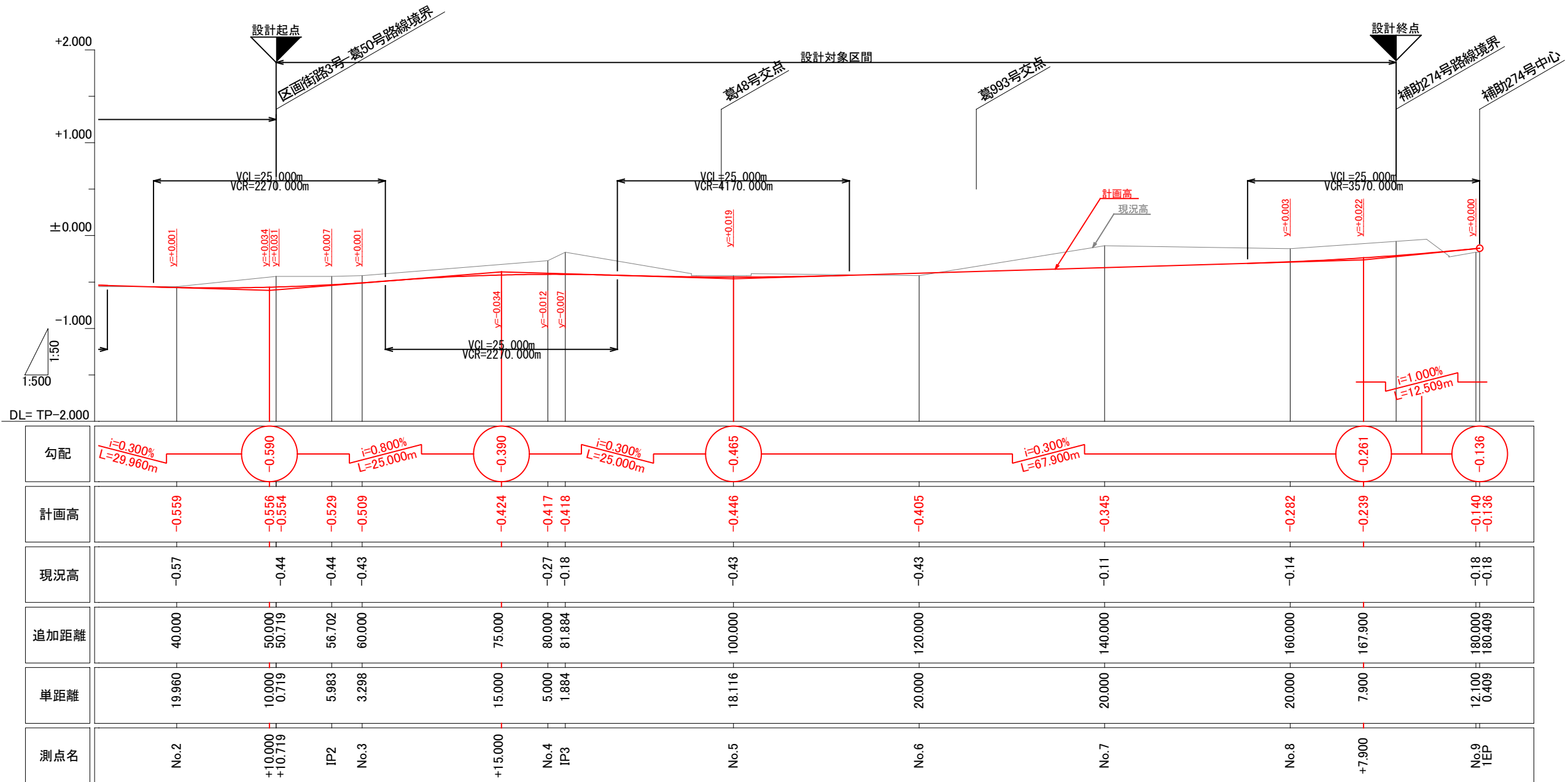
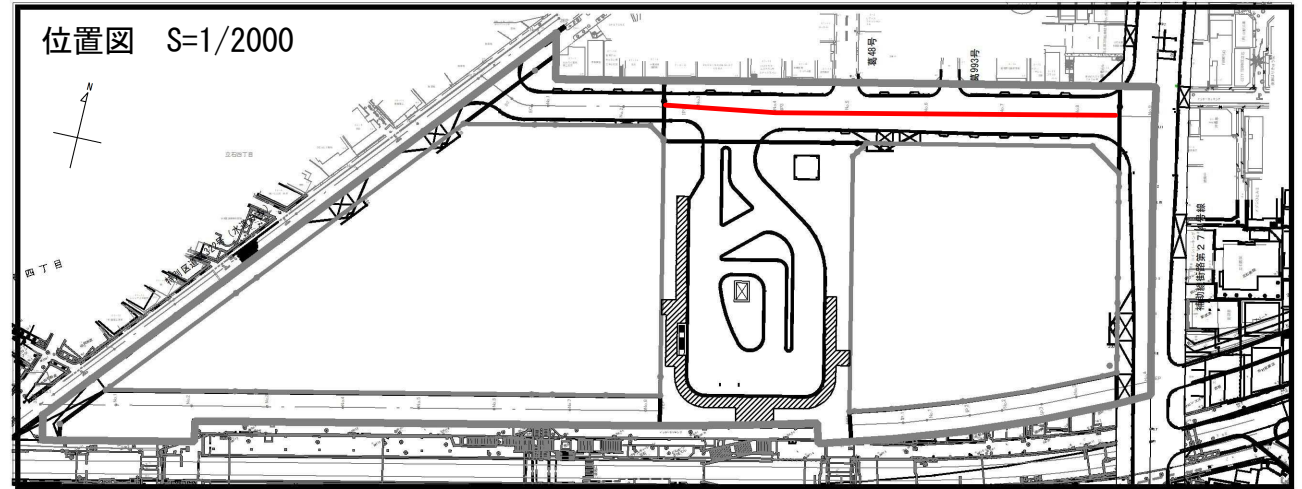


配置図 S=1:2500



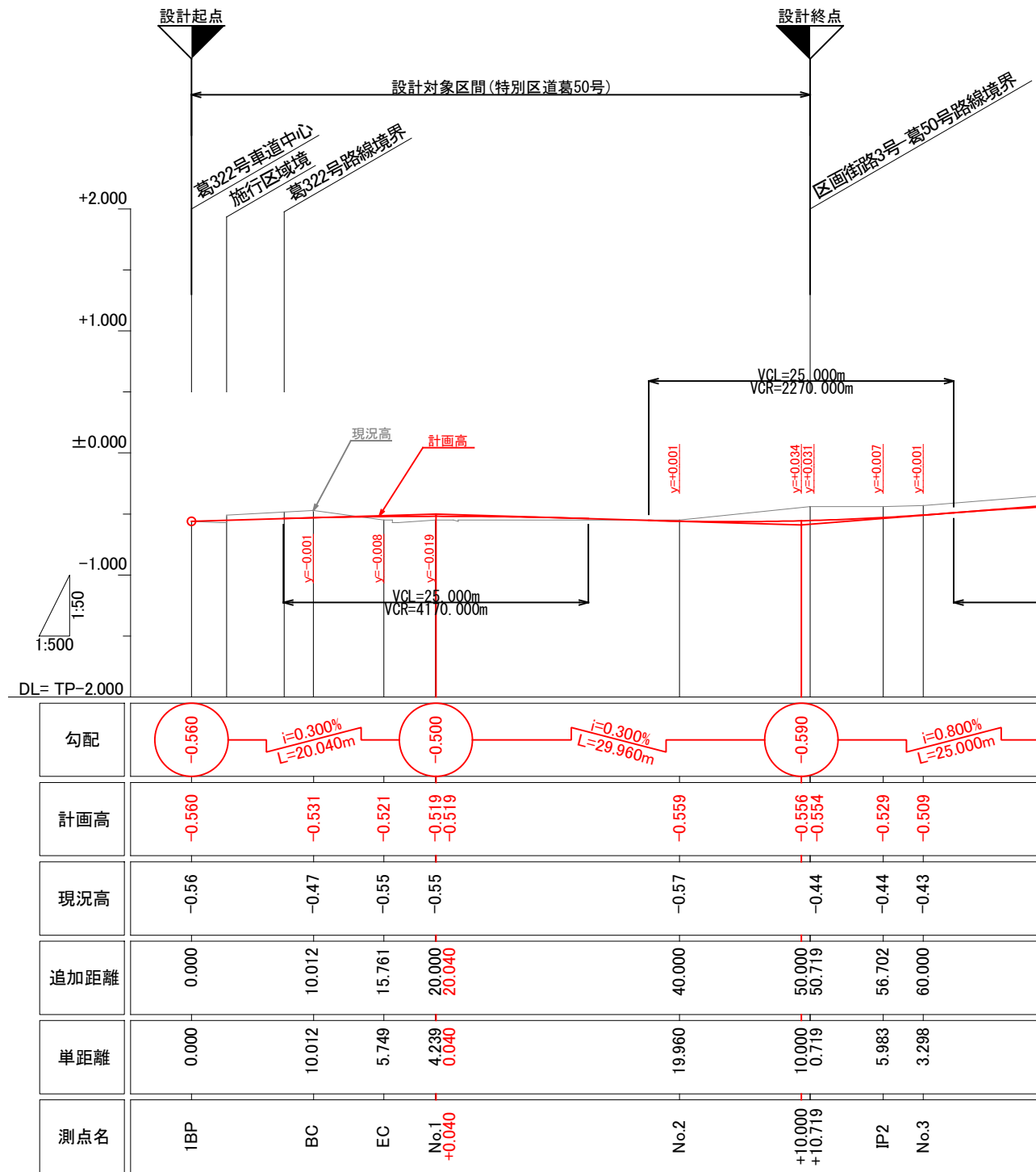
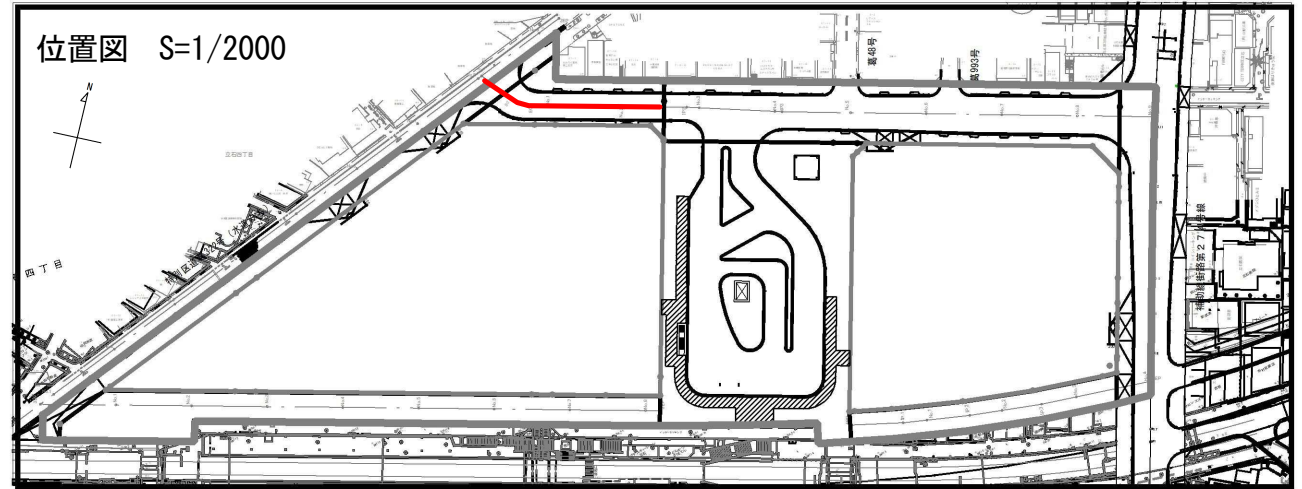
# 縦断面図 (1) V=1:50 H=1:500

(葛飾区画街路第3号・街路部)



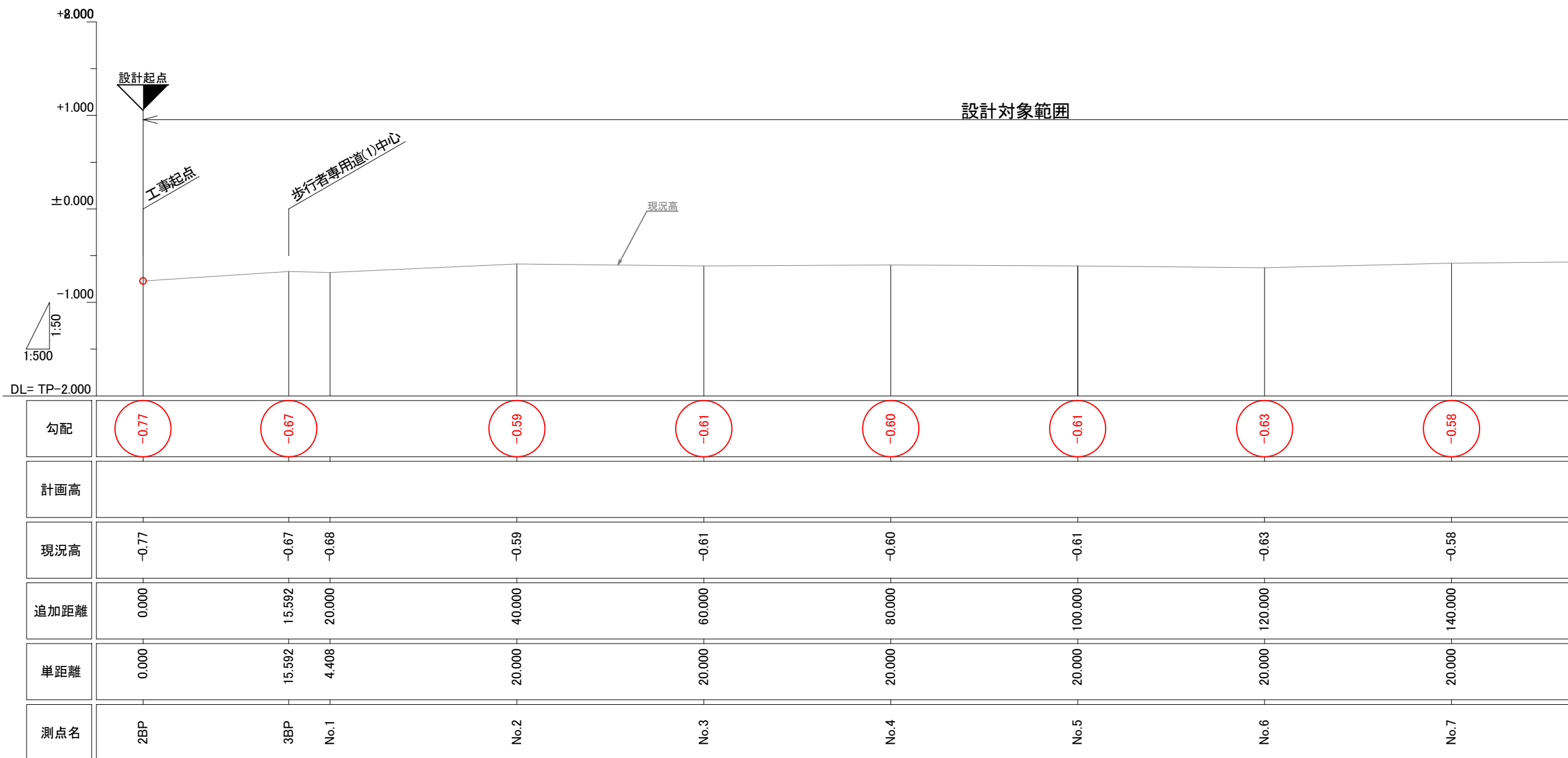
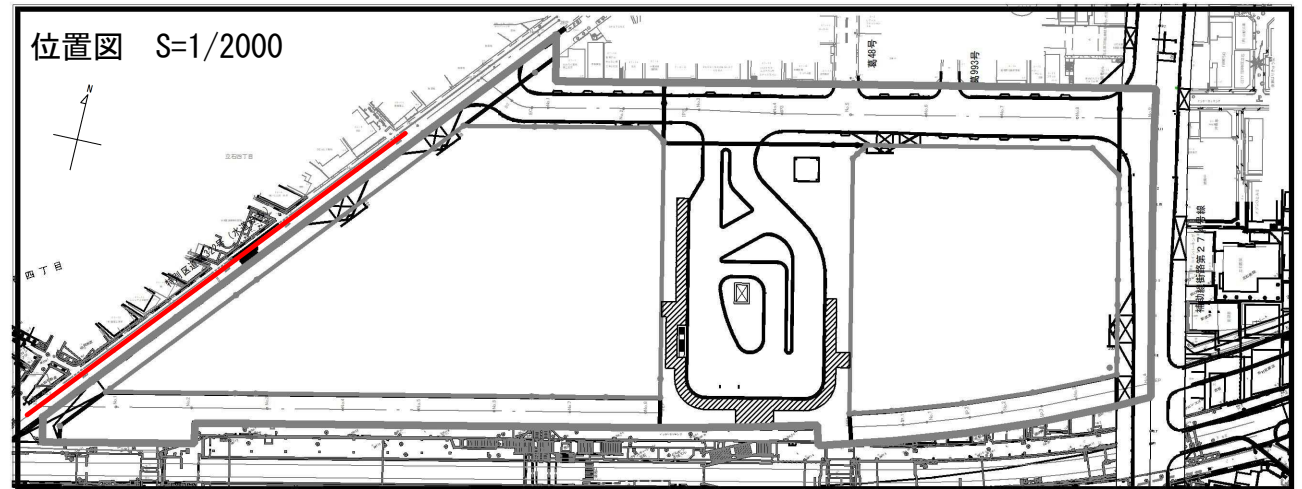
# 縦断面図(2) V=1:50 H=1:500

(特別区道葛50号)



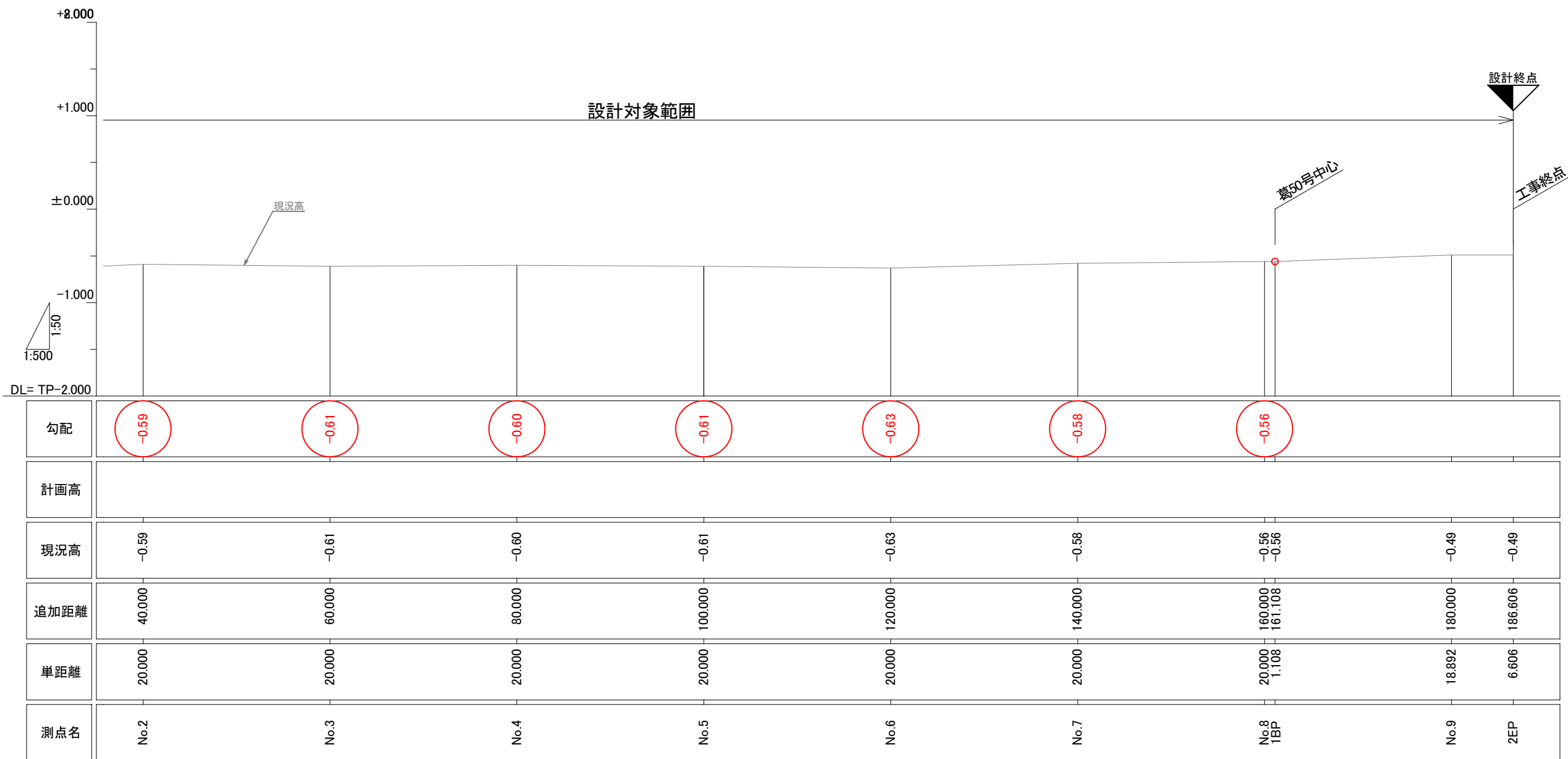
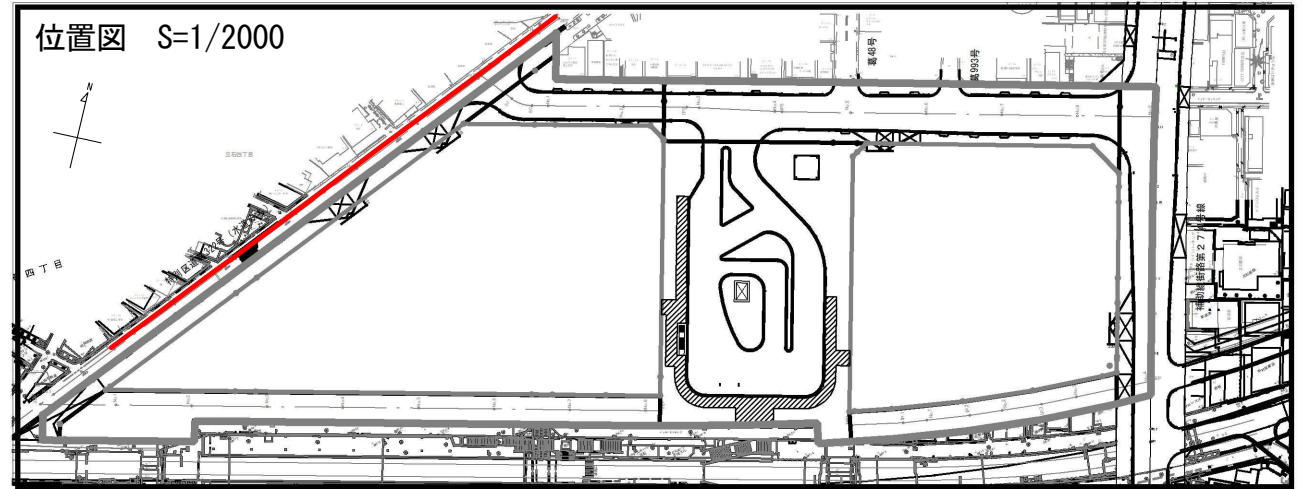
# 縦断面図(3) V=1:50 H=1:500

(特別区道葛322号・その1)



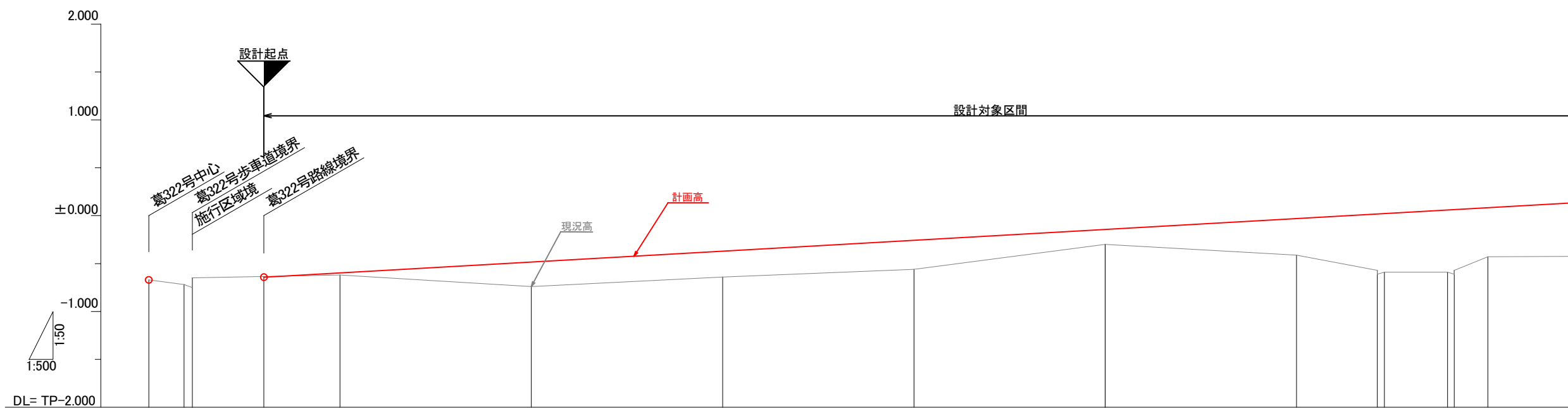
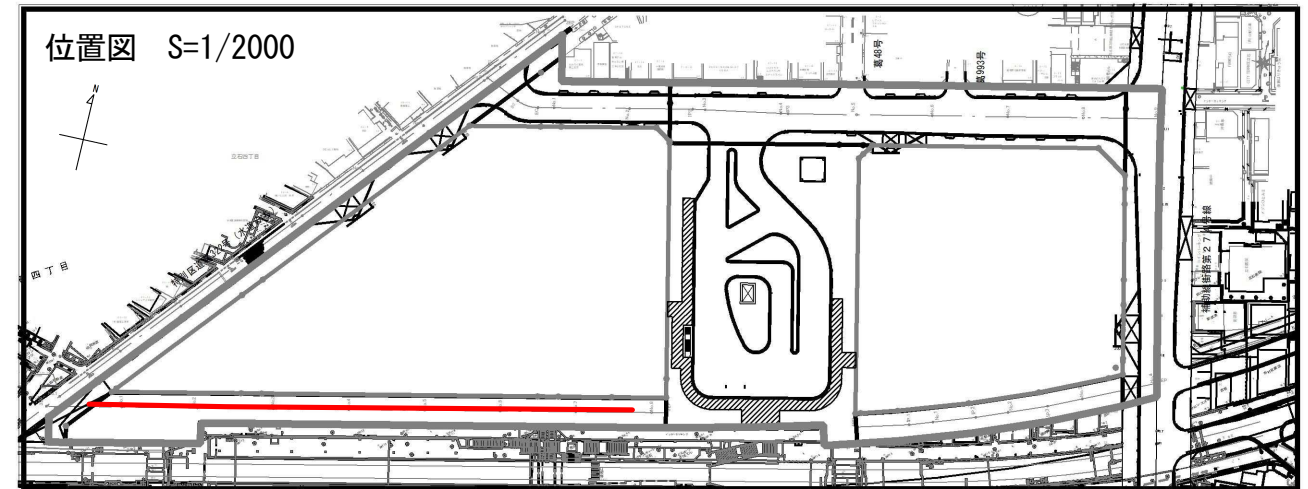
# 縦断面図(4) V=1:50 H=1:500

(特別区道葛322号・その2)



# 縦断面図 (5) V=1:50 H=1:500

(歩行者専用道路1号・その1)

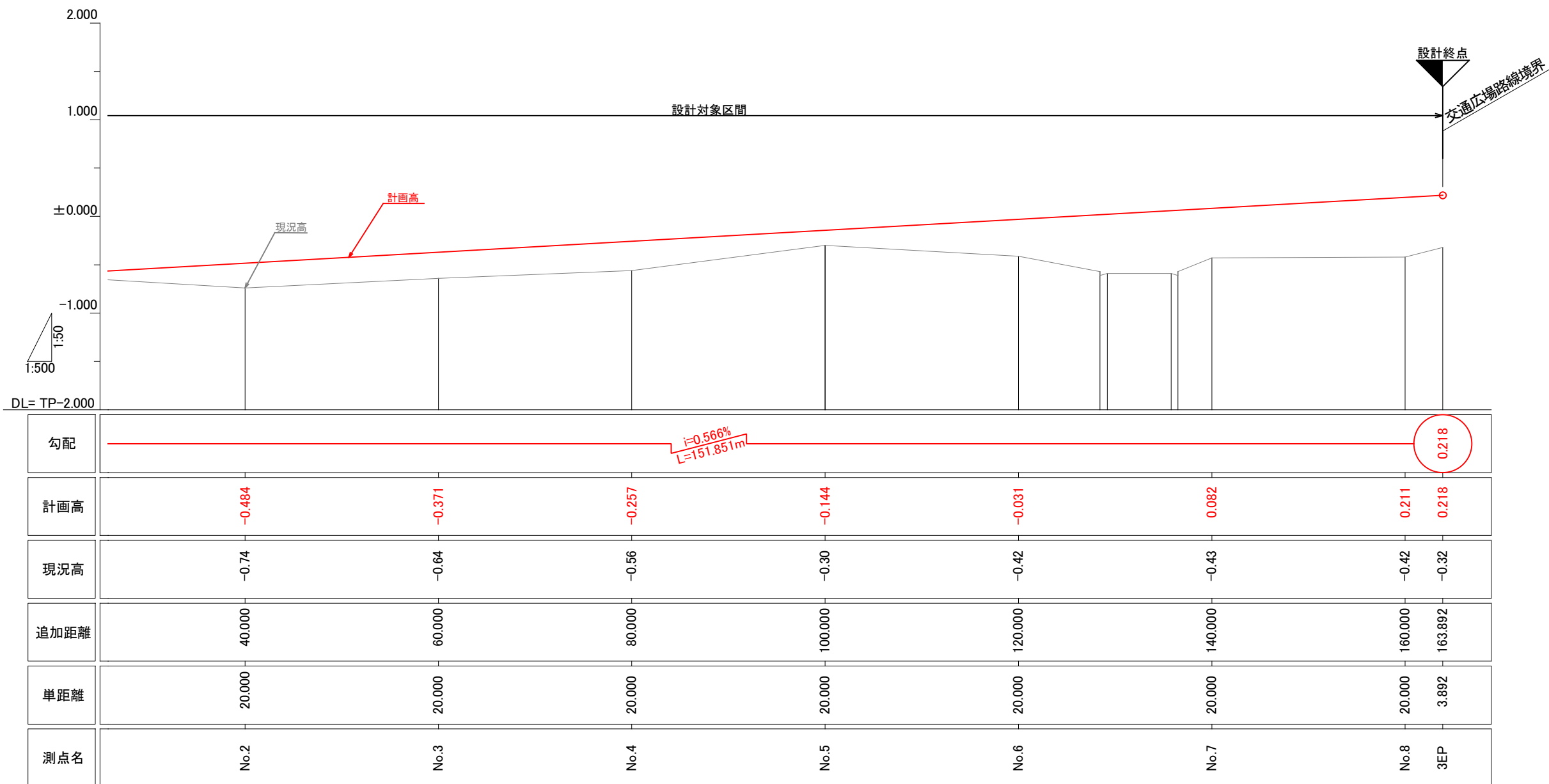
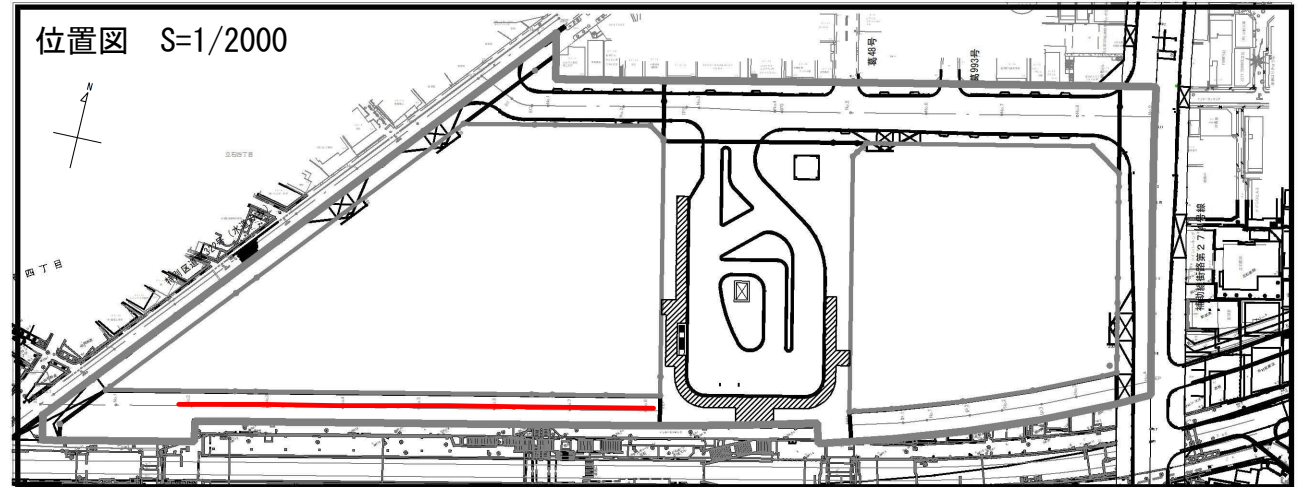


勾配	-0.67	-0.642	i=0.566% L=151.851m						
計画高		-0.642	-0.597	-0.484	-0.371	-0.257	-0.144	-0.031	0.082
現況高	-0.67		-0.62	-0.74	-0.64	-0.56	-0.30	-0.42	-0.43
追加距離	0.000		20.000	40.000	60.000	80.000	100.000	120.000	140.000
単距離	0.000		20.000	20.000	20.000	20.000	20.000	20.000	20.000
測点名	3BP		No.1	No.2	No.3	No.4	No.5	No.6	No.7



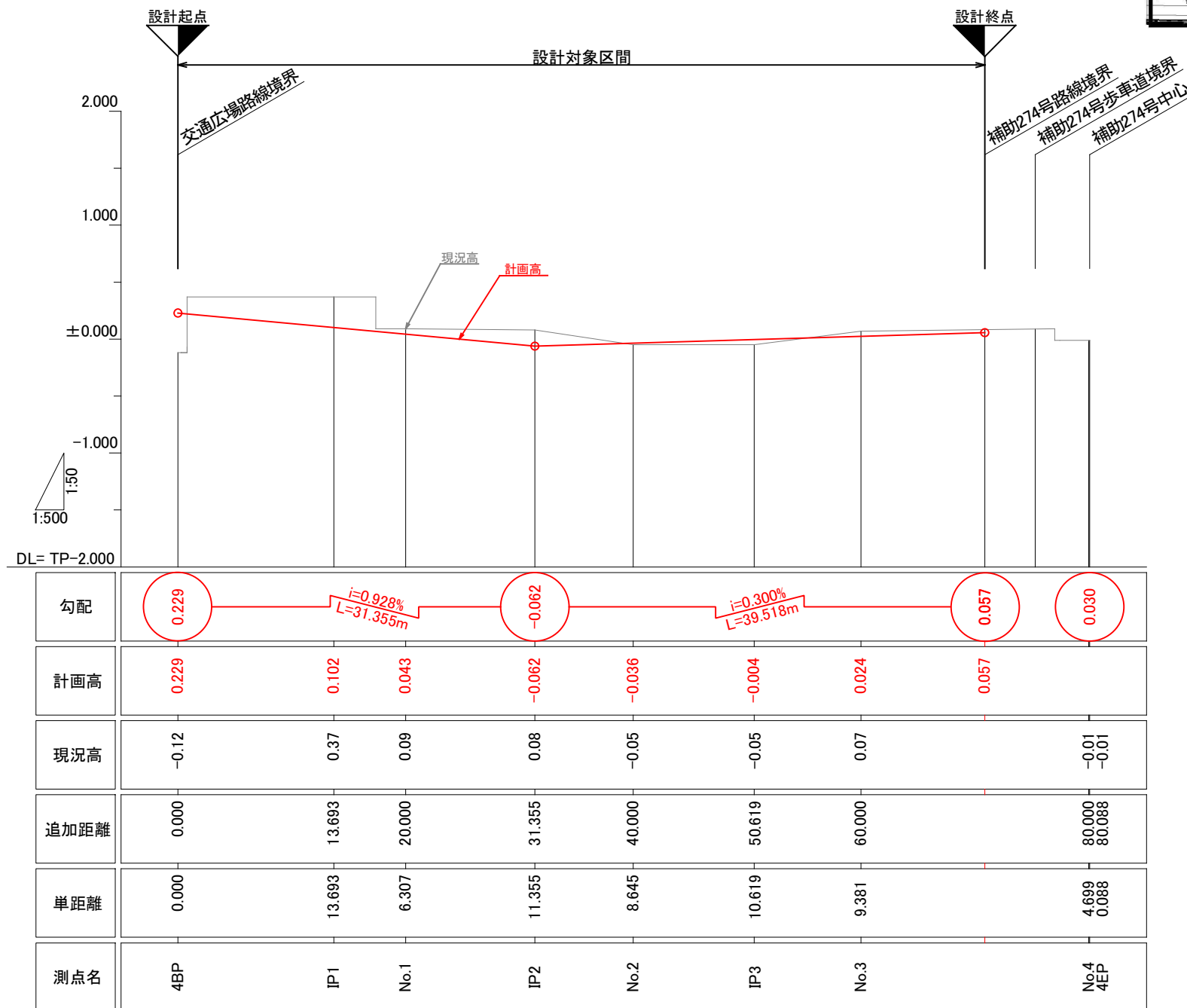
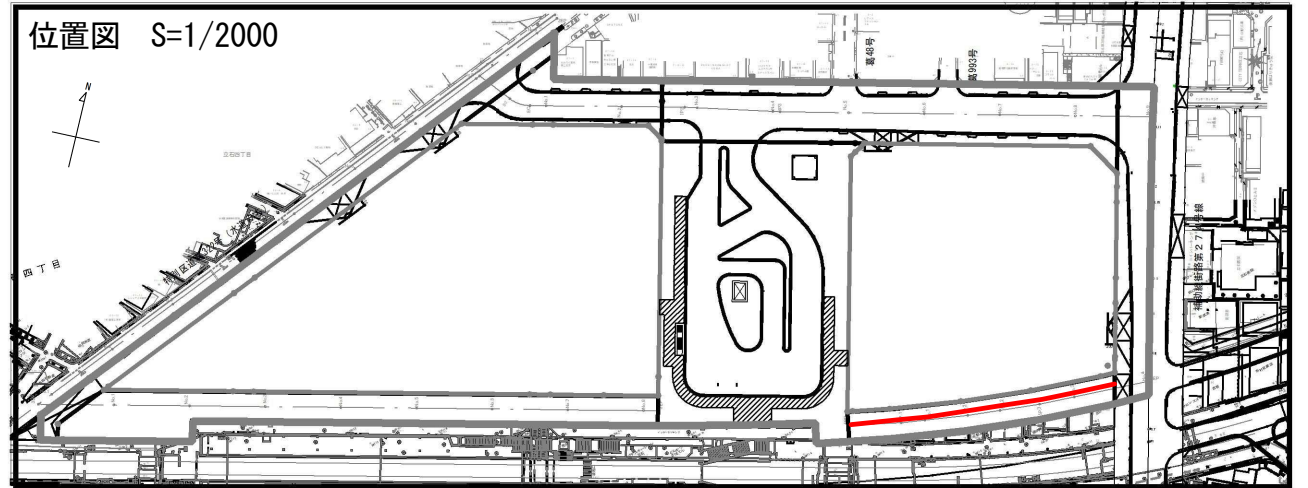
# 縦断面図(6) V=1:50 H=1:500

(歩行者専用道路1号・その2)



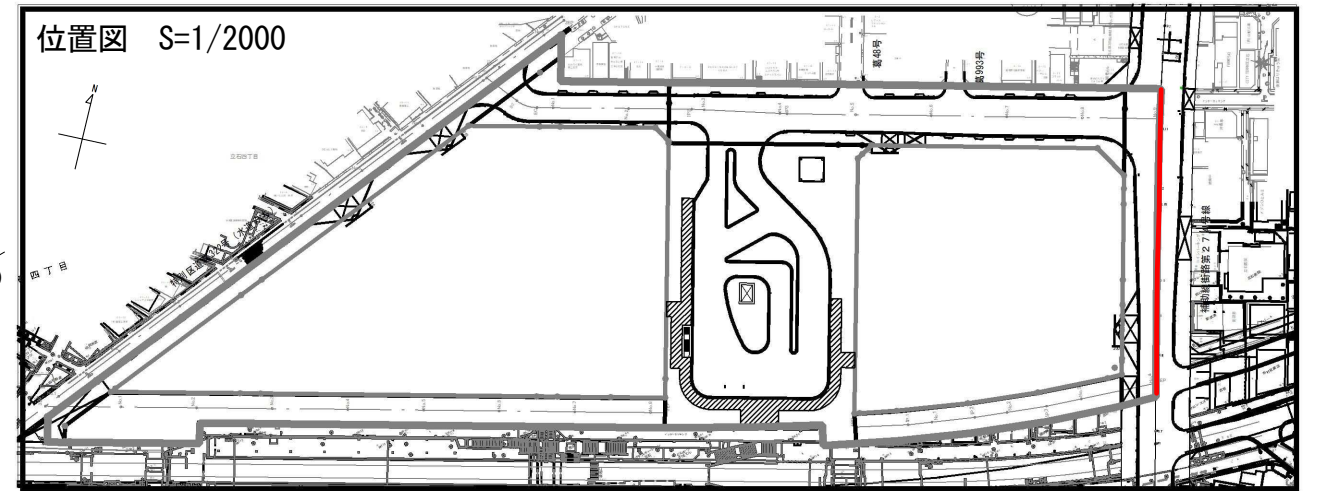
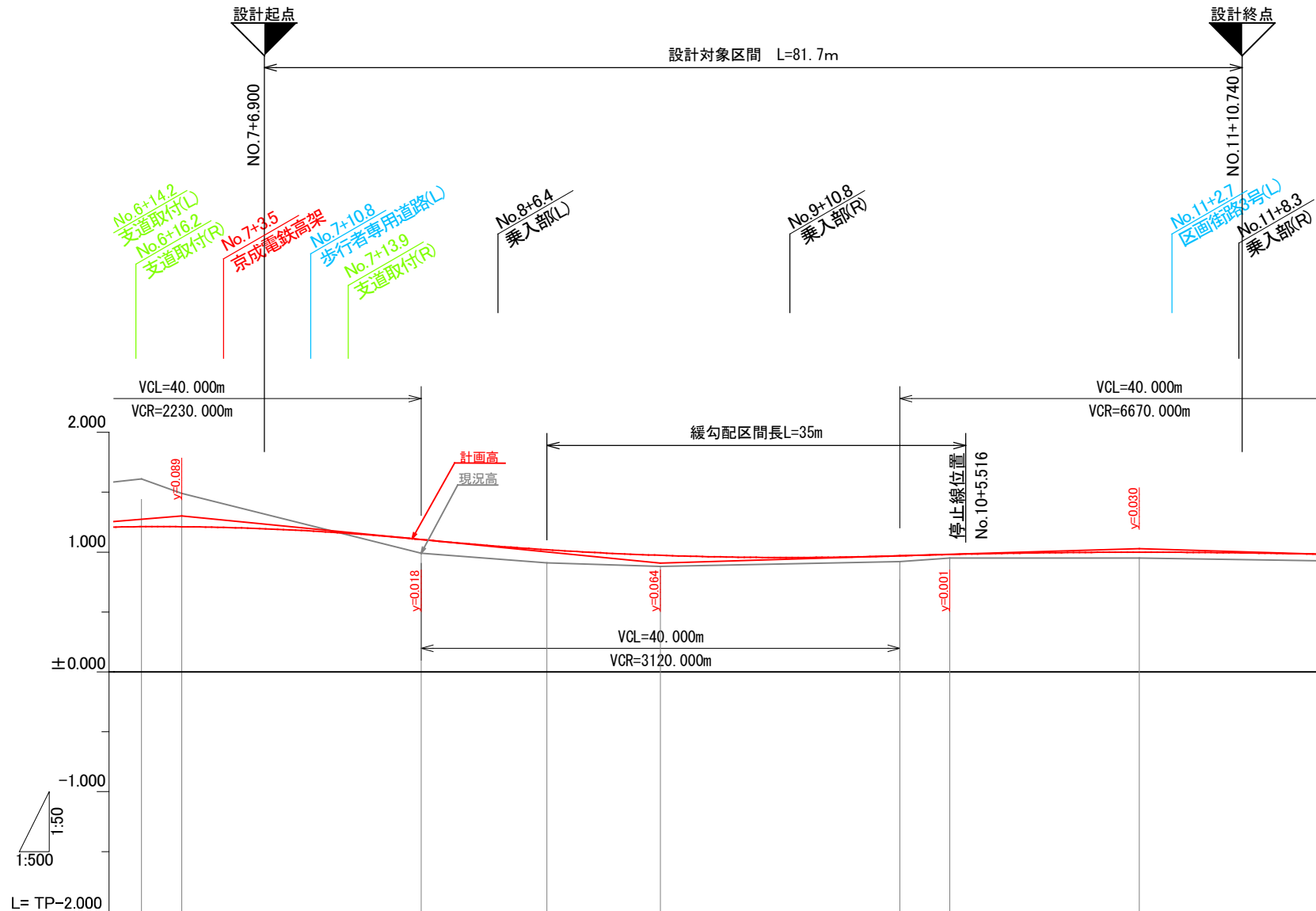
# 縦断面図(7) V=1:50 H=1:500

(歩行者専用道路2号)



# 縦断面図 (8) V=1:50 H=1:500

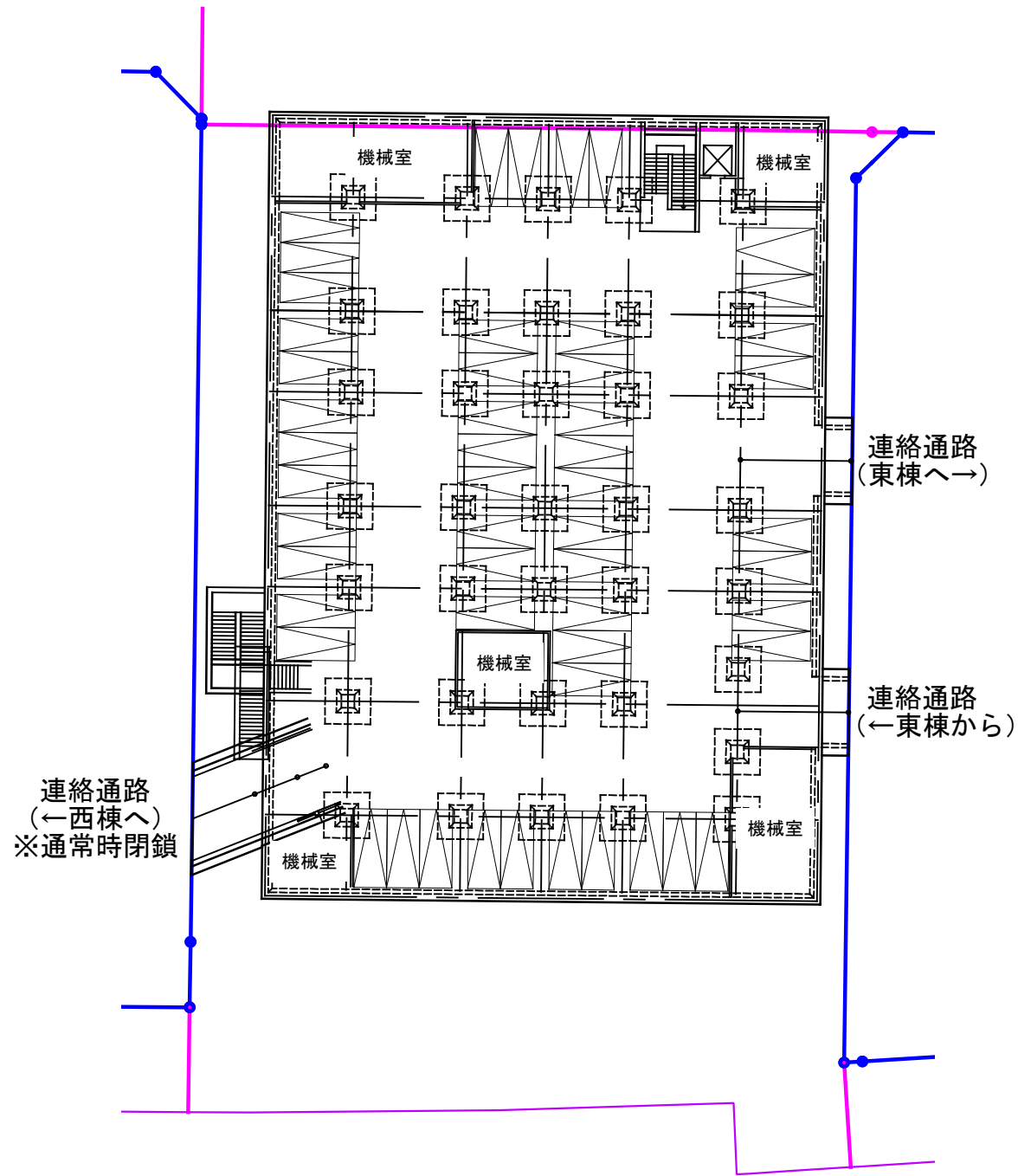
(補助線街路第274号線)



勾配	1.301		$i=0.981\%$ $L=40.000m$		0.909		$i=0.300\%$ $L=40.000m$		1.029	
計画高	1.212	1.212	1.105	1.020	0.973	0.969	0.980	0.999		
現況高	1.610	1.490	0.990	0.910	0.880	0.920	0.950	0.950		
追加距離	136.646	140.000	160.000	170.516	180.000	200.000	204.164	220.000		
単距離	16.646	3.354	20.000	10.516	9.484	20.000	4.164	15.836		
測点名	SP 1 +16.646	NO.7	NO.8	EC 1	NO.9	NO.10	BC 2	NO.11		

地下1階平面図

S=1:500



1階平面図

S=1:500

